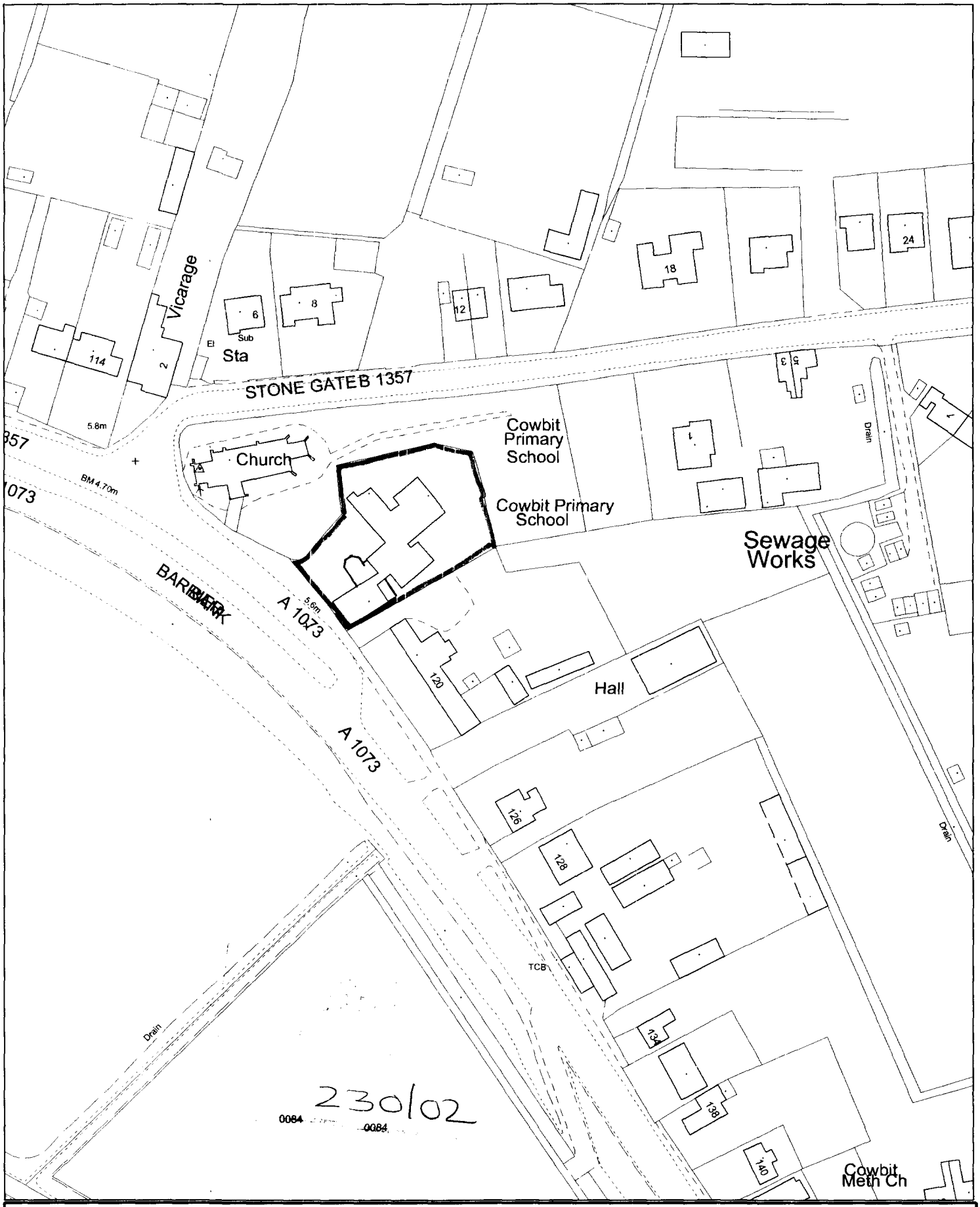

[redacted]
Council Offices, Priory Road, Spalding,
Lincolnshire PE11 2XE

This copy has been produced specifically for the map return scheme purposes only. No further copies may be made.

Scale: 1:1250

This map is reproduced from Ordnance Survey material with permission of Ordnance Survey on behalf of Her Majesty's Stationery Office (c) Crown copyright. Unauthorised reproduction infringes Crown copyright and may lead to prosecution or civil proceedings. South Holland District Council LA079413 2002

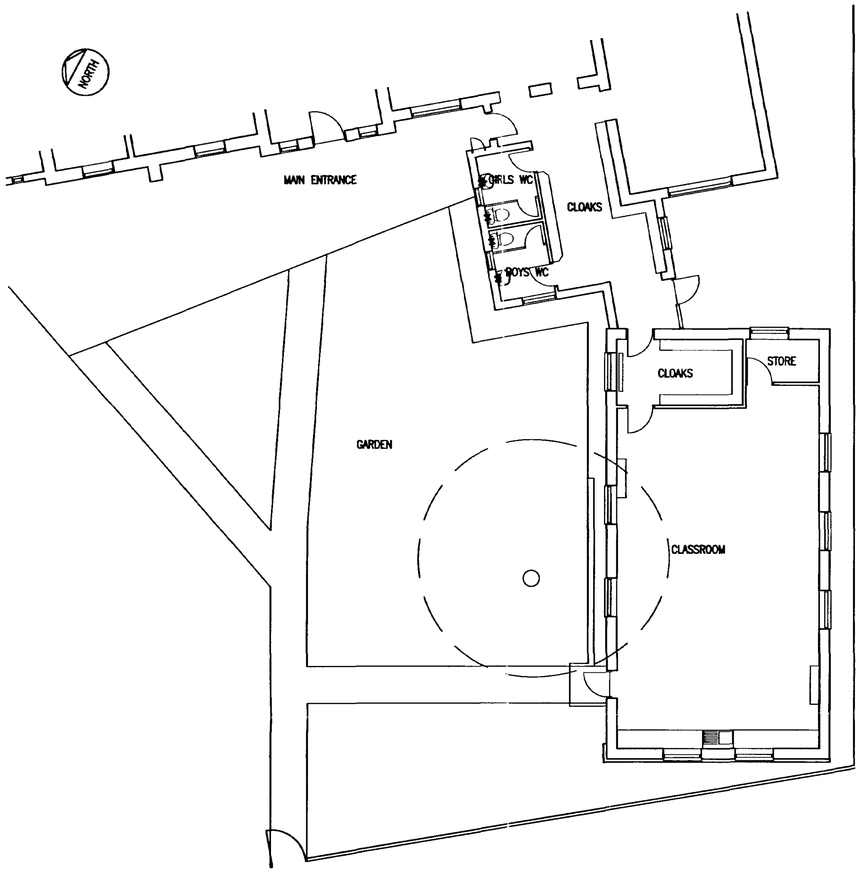

EXISTING LAYOUT

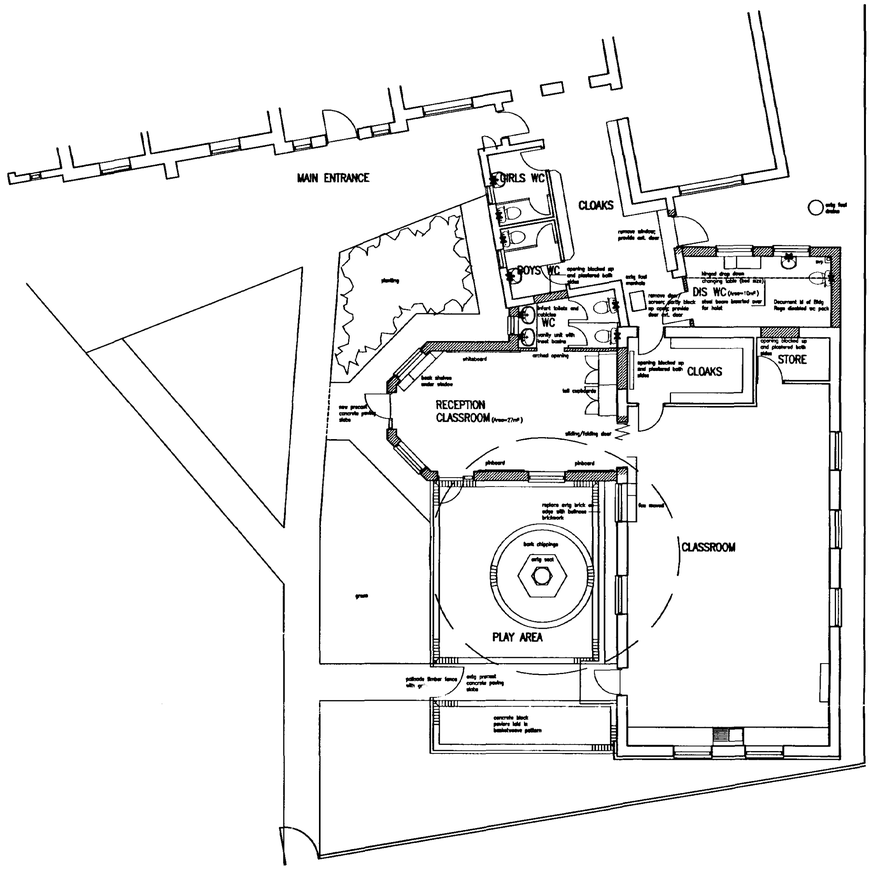

PROPOSED LAYOUT



NORTH ELEVATION

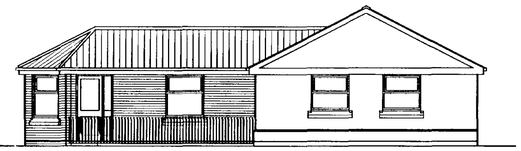

WEST ELEVATION

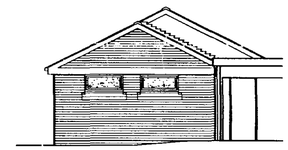

EAST ELEVATION
(TOWARDS DISABLED W.C.)

SHDC
Planning & Development
27 FEB 2002
Ref C/2361/02

All levels and dimensions to be checked on site by general contractor before work is put in hand.

client
THE DIOCESE OF LINCOLN

job
ALTERATIONS TO
COWBIT ST. MARYS (END) CofE
PRIMARY SCHOOL

drawing
GENERAL ARRANGEMENT

D. B. LAWRENCE
& ASSOCIATES
Architects and Surveyors
Cammack House 30 Handley Street
Sleaford NG34 7TQ Tel 302541 Fax 413960

Retain

SUPERSEDED
DETERMINED
PLAN

date	drawn	checked	scale
FEB 2002	DH		1:100

drawing no.
C156/10

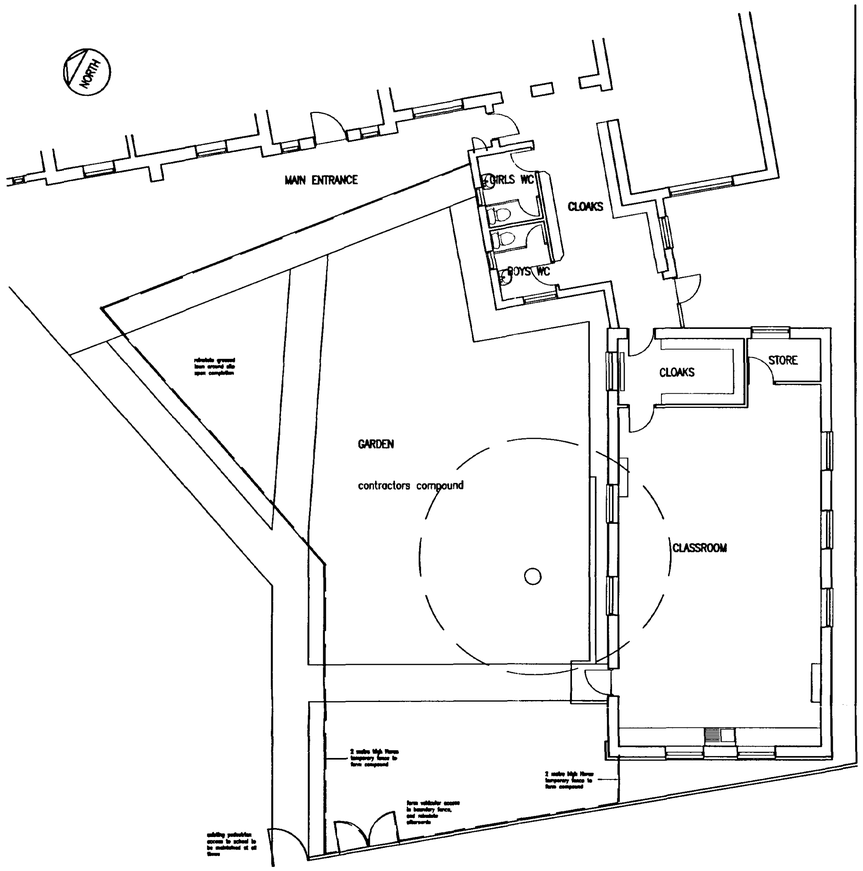

EXISTING LAYOUT

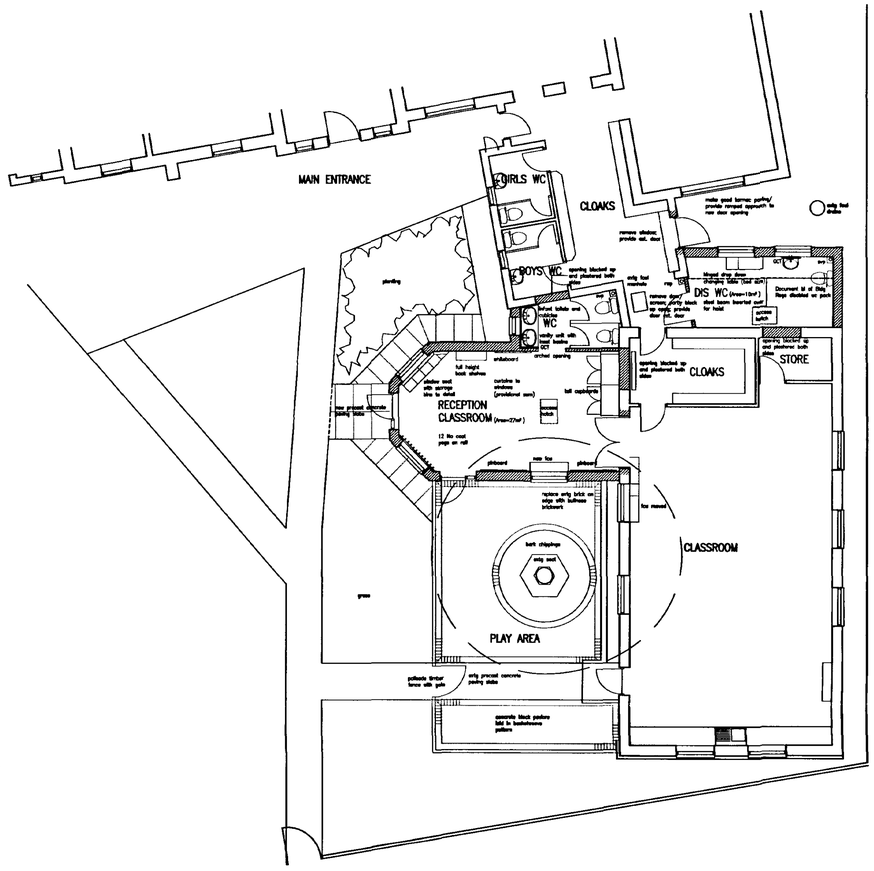

PROPOSED LAYOUT



NORTH ELEVATION

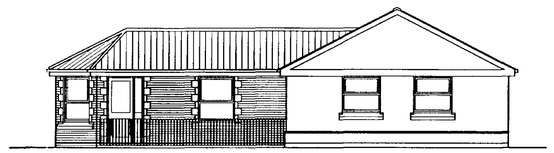

WEST ELEVATION

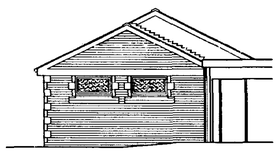

EAST ELEVATION
(TOWARDS DISABLED W.C.)

All levels and dimensions to be checked on site by general contractor before work is put in hand.

client
THE DIOCESE OF LINCOLN

job
ALTERATIONS TO
COWBIT ST. MARYS (END) CofE
PRIMARY SCHOOL

drawing
GENERAL ARRANGEMENT

SHDC
Planning & Development
15 APR 2002
Ref. S/0230/02

ADVISED PLAN
Ref.

D. B. LAWRENCE
& ASSOCIATES
Architects and Surveyors
Cammack House 30 Handley Street
Sleaford NG34 7TQ Tel 302541 Fax 413960

date	drawn	checked	scale
FEB 2002	DH		1:100

drawing no.
C156/10 A

DETERMINED PLAN