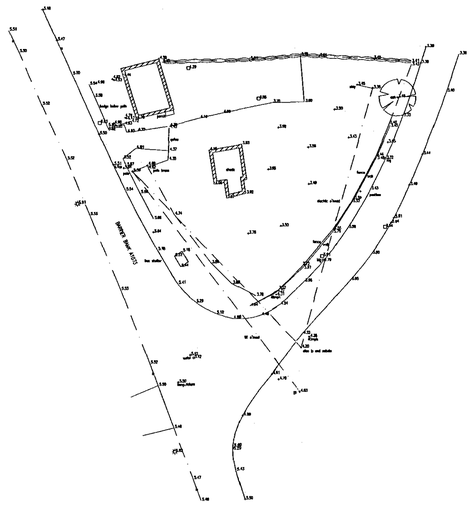
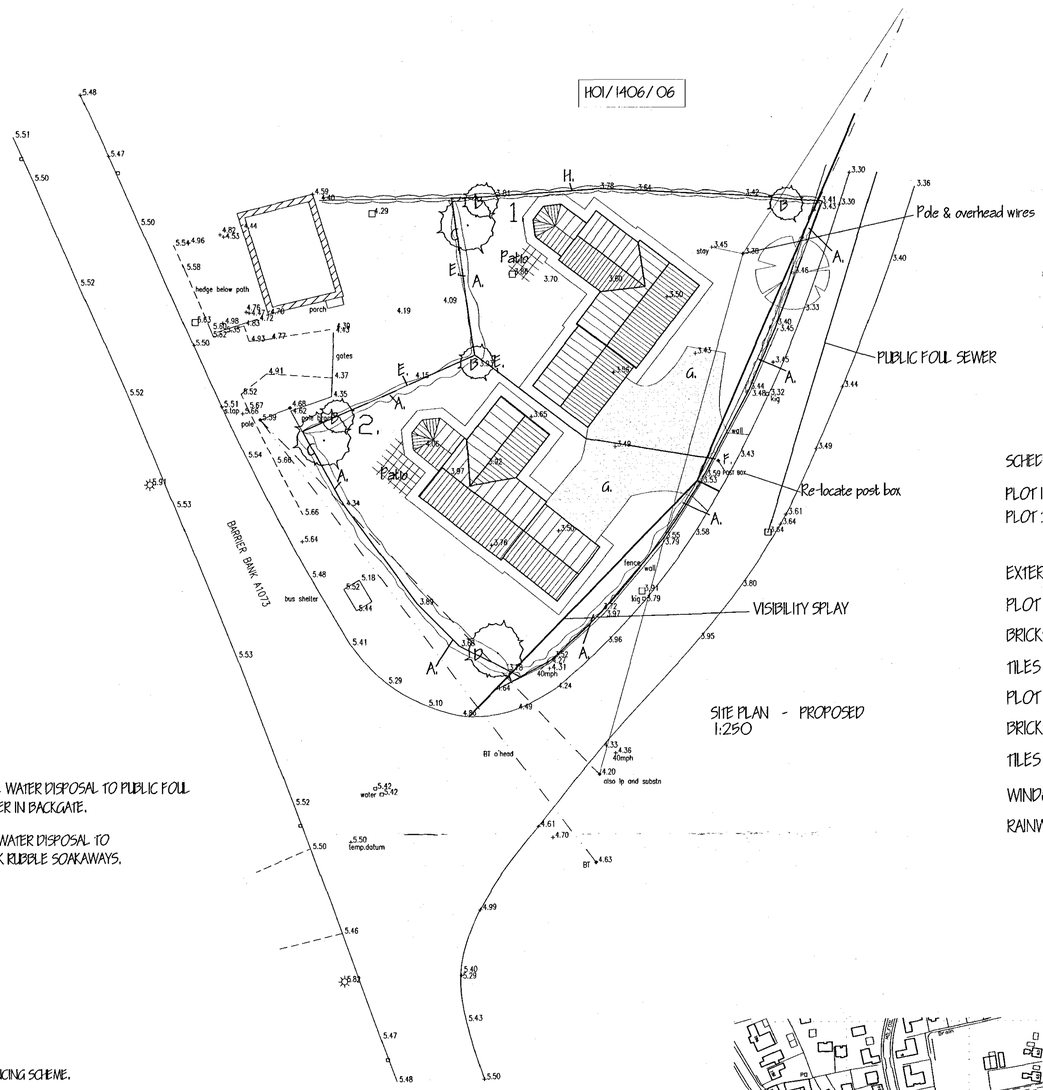


LEVEL SURVEY
SITE PLAN - EXISTING.
1:500



SITE PLAN - PROPOSED
1:250

FOUL WATER DISPOSAL TO PUBLIC FOUL SEWER IN BACKGATE.

RAINWATER DISPOSAL TO BRICK RUBBLE SOAKAWAYS.

LANDSCAPING, TREE PLANTING & FENCING SCHEME.

A MIXED HEDGE
(a) Hawthorn (Crataegus Monogyna)
(b) Beech (Fagus Sylvatica)
(c) Blackthorn (Prunus Spinosa)
(d) Buckthorn (Rhamnos Cathartica)

Please note frontage hedge along Backgate to be no more than 1 metre in height

B SILVER BIRCH (BETULA PENDULA) FEATHERED
C HAWTHORN (CRATAEGUS LAEVIGATA) FEATHERED
D WHITEBEAM (SORBUS ARIA) FEATHERED
E 1.8 METRE HIGH VERTICAL CLOSE BOARDED FENCE
F NEW ACCESS TO BACKGATE TO THE REQUIREMENTS OF L.C.C. (KERBS & TARMAC)
G GRAVEL DRIVE
H EXISTING BOUNDARY HEDGE

All planting to be in accordance with BS 4428:1989 and amendment No. 1 (1991)

All trees to be planted with minimum 0.6m plastic mulch mat and to be staked, tied and tubed.

1/3 to 1/2 bag of peat free tree and shrub planting compost to be incorporated into backfill for each tree hole.

SCHEDULE OF DWELLING TYPES.

PLOT 1 - 4 BEDROOM HOUSE & INTEGRAL DOUBLE GARAGE DPC @ 3.70 ODN.
PLOT 2 - 4 BEDROOM HOUSE & INTEGRAL DOUBLE GARAGE DPC @ 4.00 ODN.

EXTERNAL MATERIALS :-

PLOT 1.

BRICKS - BLOCKLEYS BRICKS LTD - KINGSCLERE.

TILES - SANDTOFT OLYMPUS DOUBLE PANTILES - NATURAL RED.

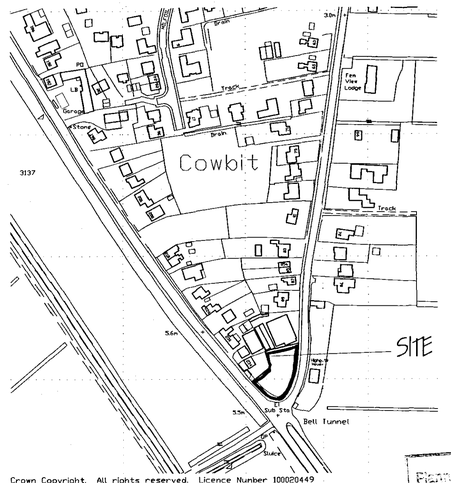
PLOT 2.

BRICKS - BLOCKLEYS BRICKS LTD - SHROPSHIRE BLEND.

TILES - SANDTOFT OLYMPUS DOUBLE PANTILES - NATURAL RED.

WINDOWS - WHITE uPVC.

RAINWATER GOODS - BLACK PLASTIC.



LOCATION PLAN 1:2500

NORTH

SHEET SIZE A2

D.	CLIENT ALTERATIONS.	NOV '07.
C	CLIENT ALTERATIONS	NOV 2007
B.	RE-DESIGN PLOT 1.	NOV '07.
A	LANDSCAPING AMENDMENTS	SEPT '07
ref:	revision	date

G. R. MERCHANT
I.ENG AMICE FIWO
ARCHITECTURAL, STRUCTURAL AND LAND DRAINAGE CONSULTANTS
Unit 4, Wrights Mews
12A Park Road, Holbeach,
Spalding, Lincs. PE12 7EE
Tel: 01406 490800
Fax 01406 425744
E-Mail: G. R. Merchant @ Merchant. Fsb. Co. UK

Project
RESIDENTIAL DEVELOPMENT.
OFF BACKGATE / BARRIER BANK.
COWBIT.
SPALDING. LINC'S.

Client
DGM PROPERTIES LTD

Drawing
LOCATION & SITE LAYOUT PLANS.

Job Ref.	Drawing No.
1601-07.	01D.
Date	**Drawn**
AUGUST '07.	GRM.

Scales
AS INDICATED.

DO NOT SCALE FROM THIS DRAWING

This drawing is copyright and may not be altered, traced, photographed or used for any other purpose other than that for which it is issued. The General Contractor is to check all dimensions on site and report any discrepancies to the Architect. All details shown on this drawing including foundations are based upon typical site conditions related to the area. No responsibility can be accepted for abnormal conditions which may be discovered during construction unless reported to the Architect so that design amendments may be considered. Site soil surveys are recommended in respect of foundations to establish specific site conditions before foundation work is undertaken. This drawing is limited in the amount of information contained and does not purport to contain a full specification of the works. It is solely for the purposes of obtaining Planning / Building Regulation approval. This drawing must not be used for the purposes of construction unless signed by the Architect or Engineer or projected on site by G R Merchant or any representative thereof. It is the client or contractors responsibility to ensure that all control workmanship, selection of materials, reference to specifications, variations to quantities etc. All materials to be new unless otherwise stated and all components and materials also to be used fitted and installed etc. to strict accordance with manufacturers instruction and relevant code of practice. Materials shall conform to appropriate British standard specification or BBA certificate or European code equivalent. The Employer / Client shall ensure that the selected contractor is competent with and adopts all measures necessary to achieve compliance with Health and Safety legislation for Building sites and Work places. The Employer / Client is advised that should the works need to comply with the Construction Design and Management Regulations an Independent Planning Supervisor will be required. The works shall comprise of all that is shown on the drawing and details. Work that may not specifically be shown but may be reasonably inferred as necessary to carry out the works shall be deemed to be included. It is the plot / land owners responsibility to be aware of the Party Wall etc. Act 1996, when building in close proximity to adjoining neighbors boundaries.

Planning & Development
19 FEB 2008
Ref: 1618/07