1775 - 710772 Attn of Dawn Roberts

Planting list for Safeguard – Crowland Garden Centre Site

1. Photinia x fraseri 'Red Robin'
2. Viburnum tinus
3. Mahonia x media 'Charity'
4. Osmanthus x burkwoodii
5. Cotinus coggygria 'Royal Purple'
6. Betula - Existing Silver birch moved.
7. Hypericum 'Hidcote'
8. Lavandula angustifolia 'Hidcote'
9. (Same planting as 8)
10. Rosa 'Magic Carpet' (Ground Cover)
11. Sarcococca hookeriana
12. Hebe 'Red Edge'
13. Pyracantha 'Mohave'
14. Cornus 'Midwinter Fire'
15. Pachysandra terminalis

* Existing Buxus sempervirens retained as per plan.

SHDC
Planning & Development
11 NOV 2005
Ref: 6H

Planting plan designed by
A. Harris of
The Gardener Service

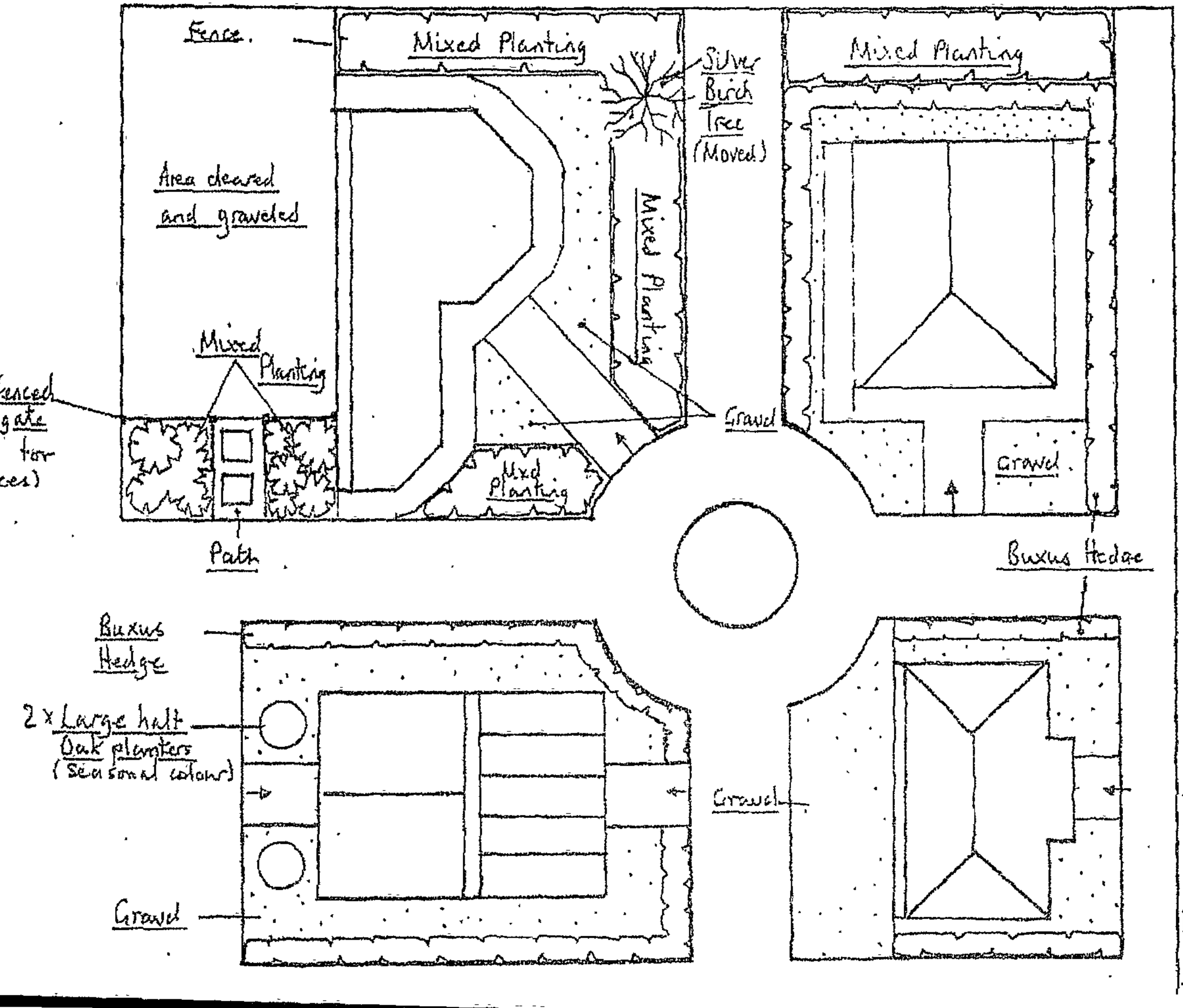

PLAN OF LANDSCAPIN
FOR:
SAFEGUARD LIFESTY
AT WYEVALE G.C
CROWLAND

DRAWN BY
A. HARRIS OF
THE GARDENER SER

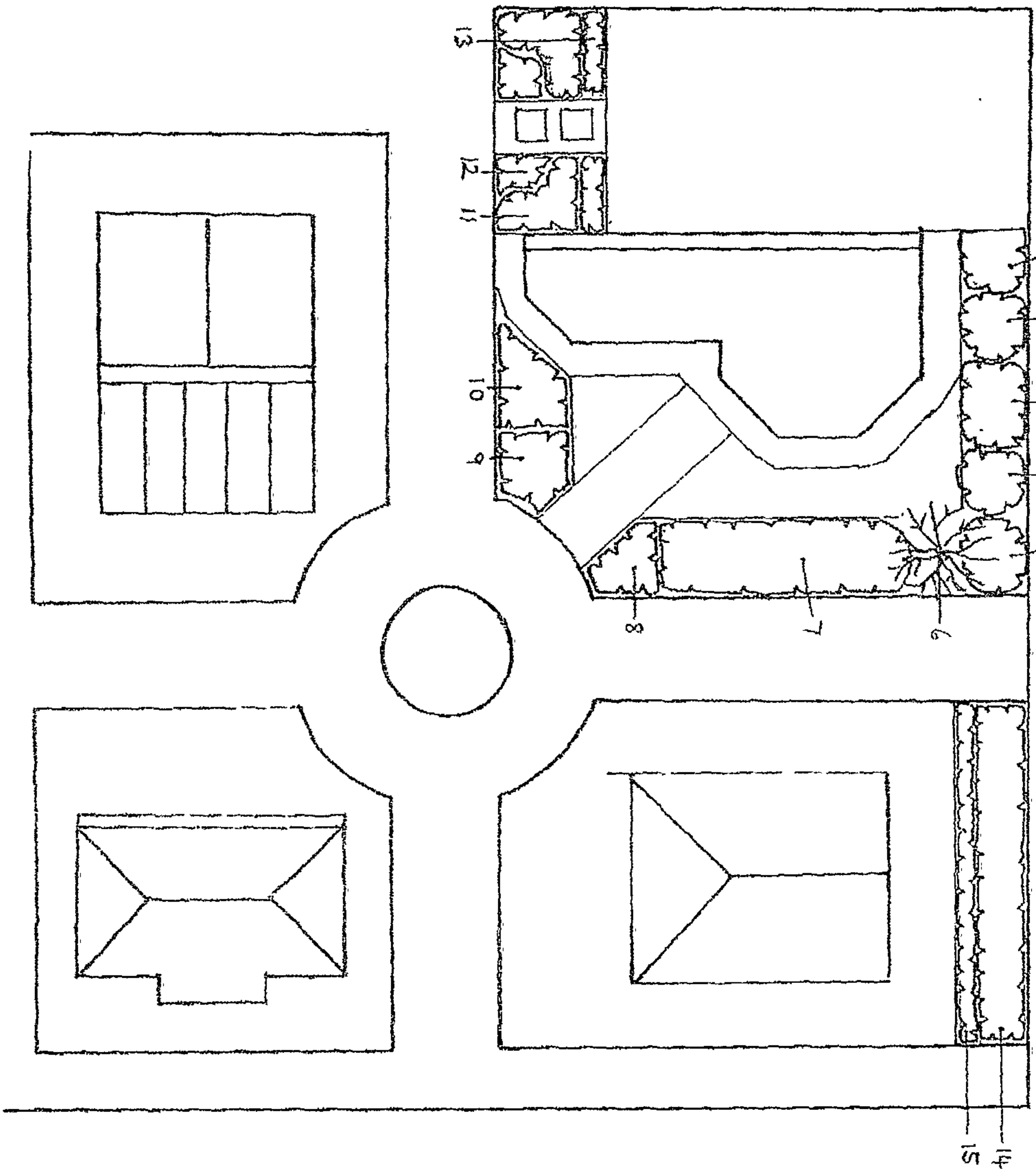
3
12
11
10
9
8
7
6
5
4
2
1
14
15

1775-710772 Attn of Dave Roberts

Planting list for Safeguard – Crowland Garden Centre Site

1. Photinia x fraseri 'Red Robin'
2. Viburnum tinus
3. Mahonia x media 'Charity'
4. Osmanthus x burkwoodii
5. Cotinus coggygria 'Royal Purple'
6. Betula - Existing Silver birch moved.
7. Hypericum 'Hidcote'
8. Lavandula angustifolia 'Hidcote'
9. (Same planting as 8)
10. Rosa 'Magic Carpet' (Ground Cover)
11. Sarcococca hookeriana
12. Hebe 'Red Edge'
13. Pyracantha 'Mohave'
14. Cornus 'Midwinter Fire'
15. Pachysandra terminalis

* Existing Buxus sempervirens retained as per plan.

Planting plan designed by A. Harris of The Gardener Service

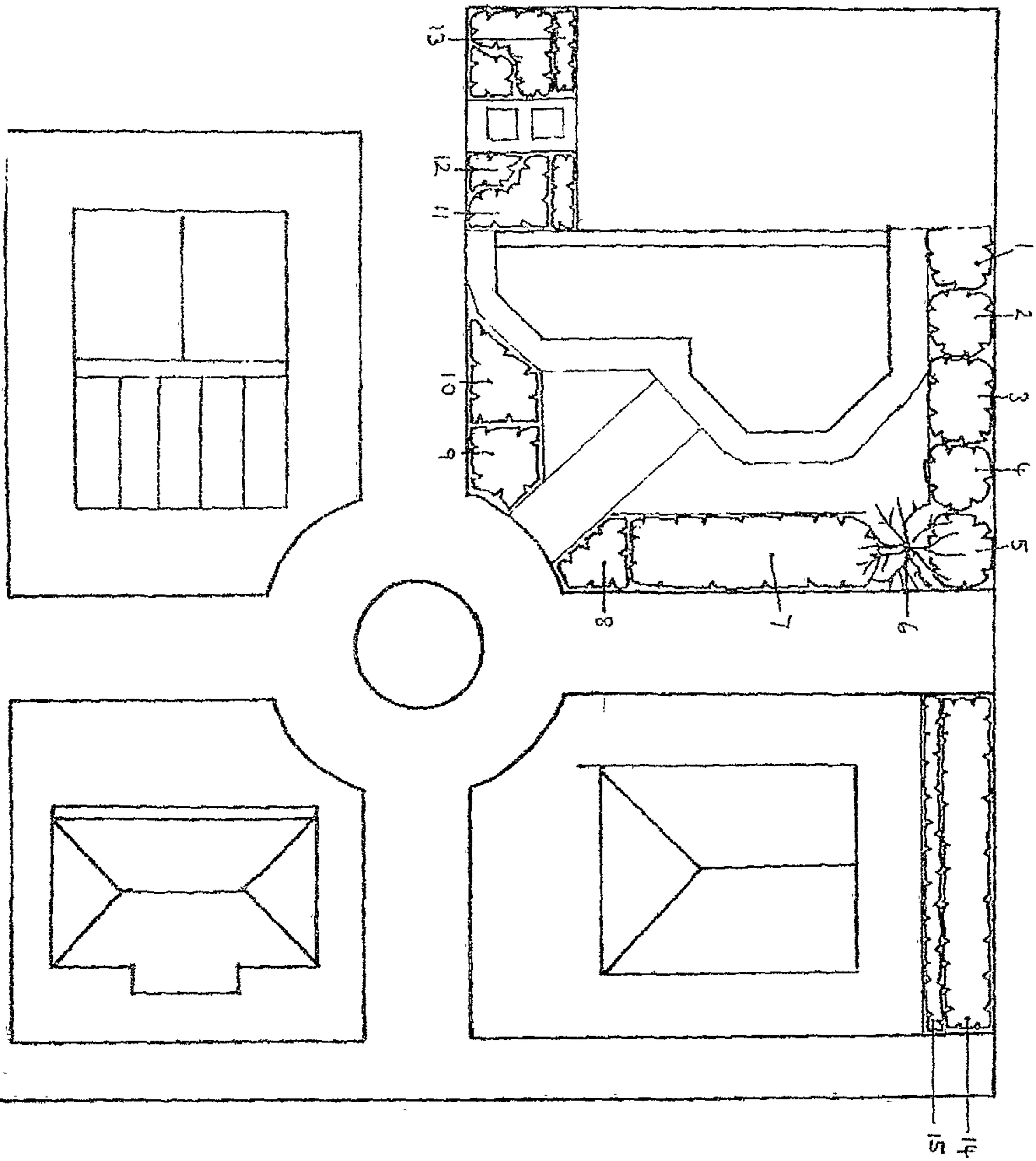
3
12
11
10
6
2
3
4
5
8
7
9
15
14

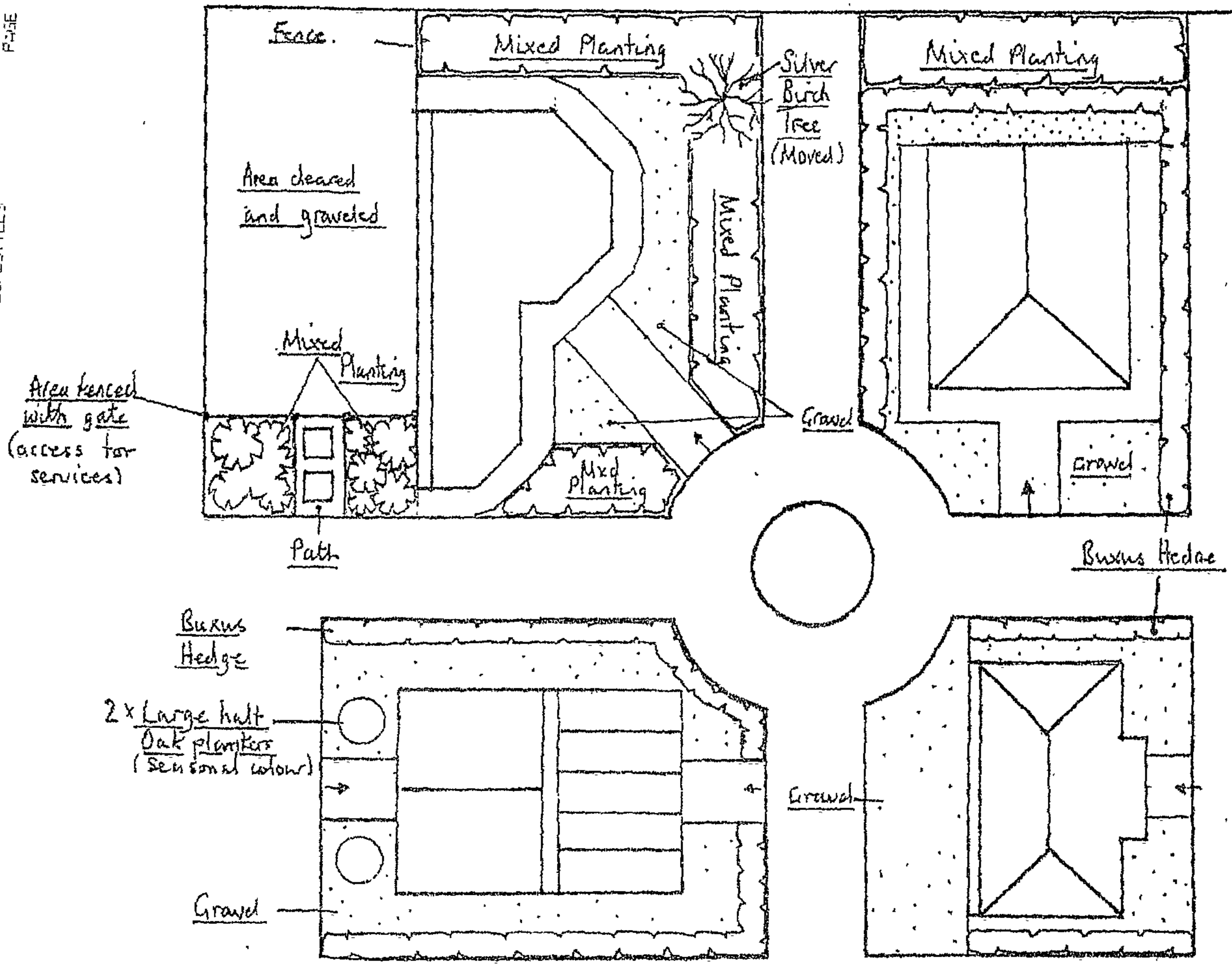

PLAN OF LANDSCAPI
FOR:
SAFEGUARD LIFEST
AT WYEVALE C.C
CROWLAND

DRAWN BY
A. HARRIS OF
THE GARDENER S(

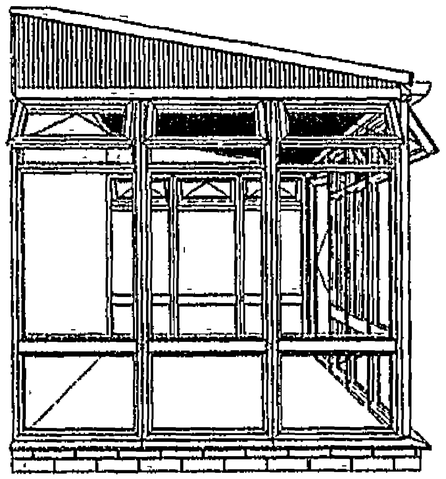

LEFT ELEVATION



FRONT ELEVATION

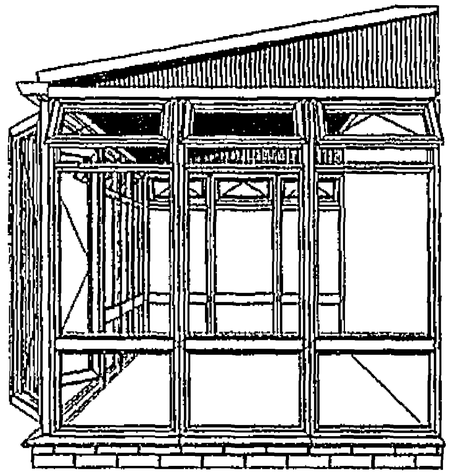

RIGHT ELEVATION

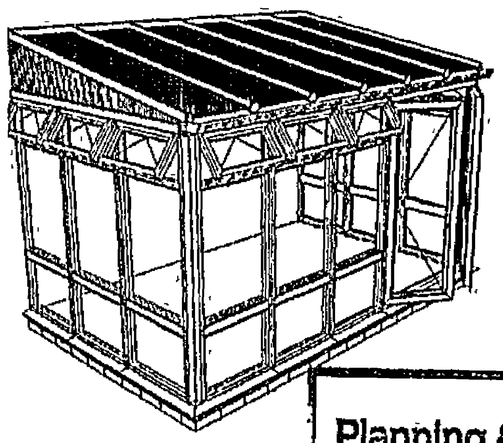

LEFT 3D VIEW

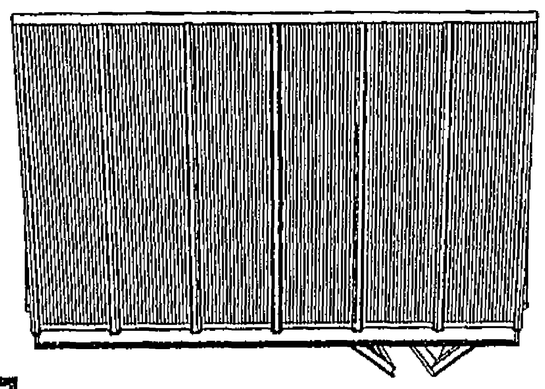

PLAN VIEW

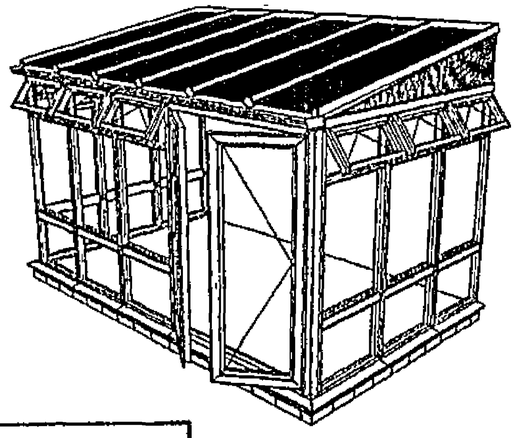

RIGHT 3D VIEW

SHDC
Planning & Development
03 FEB 2005
Ref: 0132/05

DETERMINED
PLAN

Prepared for:

Date: 10 / 12 / 2004

No. of Views: Six

Designers Signature:

O/A Width:	4000 mm
O/A Depth:	2500 mm
Frame Height.	2100 mm
Internal Volume	21 59 cu m
Dwarf Wall Ht	0 mm
Floor Area.	9.12 sq.m

Safeguard Lifestyles Ltd

Enterprise Way
Pinchbeck
Lincs,

Tel : 01775 720521 Fax: 01775 712442



LEFT ELEVATION



FRONT ELEVATION

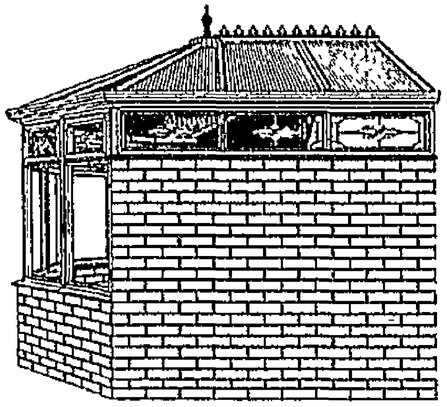

RIGHT ELEVATION



LEFT 3D VIEW

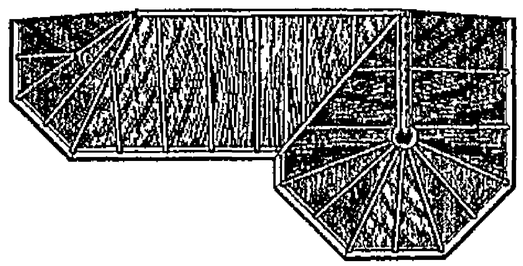

PLAN VIEW

DETERMINED

PLAN



RIGHT 3D VIEW

Prepared for:

Date: 10 / 12 / 2004

No of Views: Six

Designers Signature:

O/A Width:	7501 mm
O/A Depth:	3499 mm
Frame Height	2100 mm
Internal Volume:	44.54 cu.m
Dwarf Wall Ht:	600 mm
Floor Area:	15.97 sq.m

Safeguard Lifestyles Ltd

Enterprise Way
Pinchbeck
Lincs,

Tel : 01775 720521 Fax: 01775 712442



LEFT ELEVATION



FRONT ELEVATION



RIGHT ELEVATION

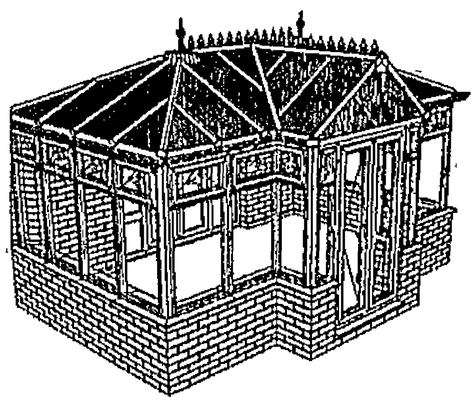

LEFT 3D VIEW

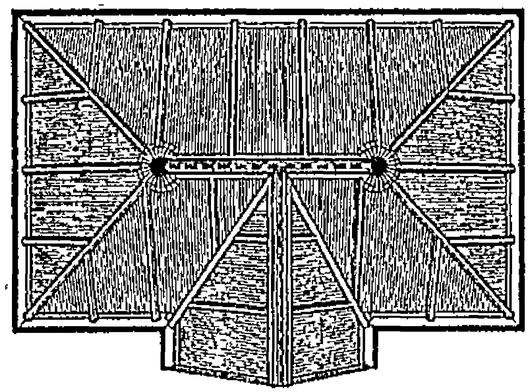

PLAN VIEW

DETERMINED
PLAN

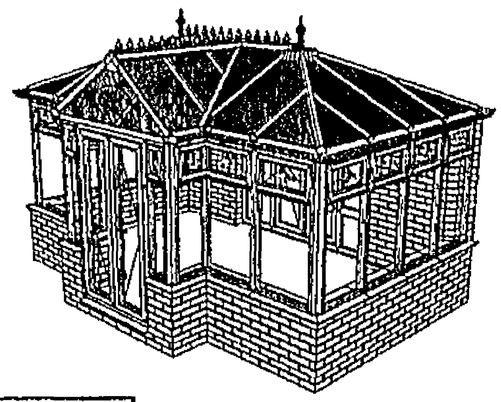

RIGHT 3D VIEW

Prepared for:

Date: 10 / 12 / 2004

No of Views: Six

Designers Signature:

O/A Width	5000 mm
O/A Depth	3500 mm
Frame Height:	2100 mm
Internal Volume:	35.54 cu.m
Dwarf Wall Ht:	600 mm
Floor Area:	12 54 sq.m

Safeguard Lifestyles Ltd

Enterprise Way
Pinchbeck
Lincs,

Tel : 01775 720521 Fax: 01775 712442



LEFT ELEVATION



FRONT ELEVATION

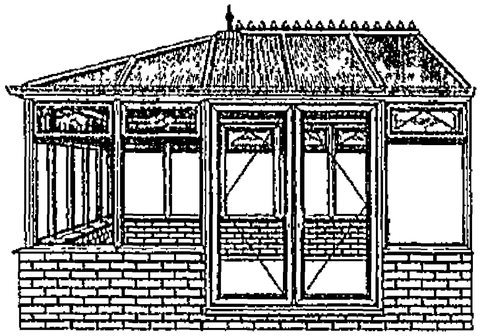

RIGHT ELEVATION

LEFT 3D VIEW

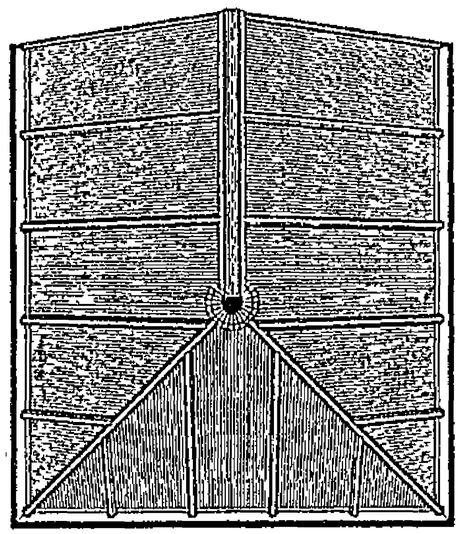

PLAN VIEW

RIGHT 3D VIEW

DETERMINED

PLAN

Prepared for:

Date: 10 / 12 / 2004

No of Views: Six

Designers Signature:

O/A Width:	4100 mm
O/A Depth:	4500 mm
Frame Height:	2100 mm
Internal Volume:	44.69 cu.m
Dwarf Wall Ht:	600 mm
Floor Area:	15.56 sq.m

Safeguard Lifestyles Ltd

Enterprise Way
Pinchbeck
Lincs,

Tel : 01775 720521 Fax: 01775 712442

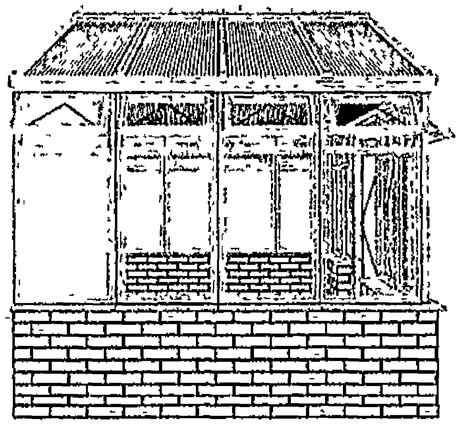

LEFT ELEVATION



FRONT ELEVATION



RIGHT ELEVATION

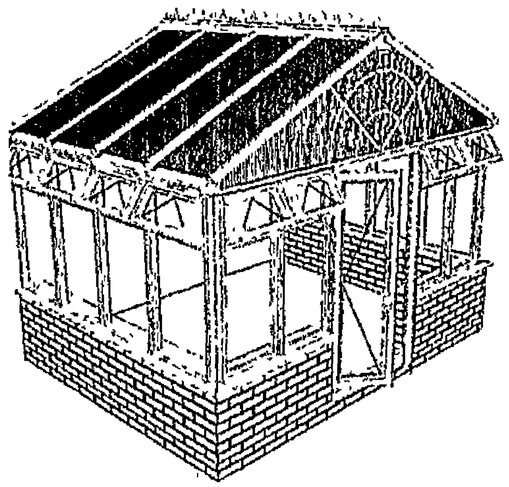

LEFT 3D VIEW

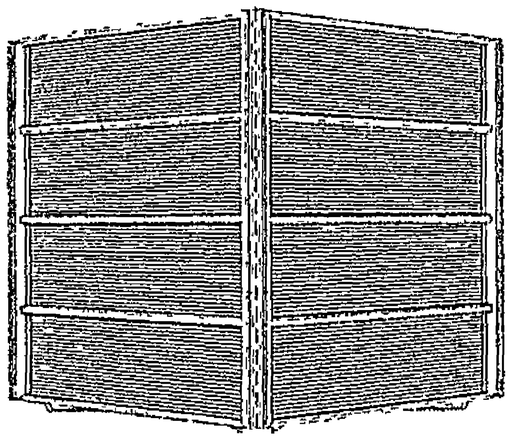

PLAN VIEW



RIGHT 3D VIEW

DETERMINED PLAN

Prepared for:

Date: 10 / 12 / 2004

No.of Views: Six

Designers Signature:

O/A Width:	4000 mm
O/A Depth:	3000 mm
Frame Height:	2100 mm
Internal Volume:	28 67 cu m
Dwarf Wall Ht:	600 mm
Floor Area:	9.82 sq m

Safeguard Lifestyles Ltd

Enterprise Way
Pinchbeck
Lincs,

Tel : 01775 720521 Fax: 01775 712442

Ordnance Survey®

Siteplan®

SHDC
Planning & Development
0 3 FEB 2005
Ref: 0133/05

N

1:2500 Scale

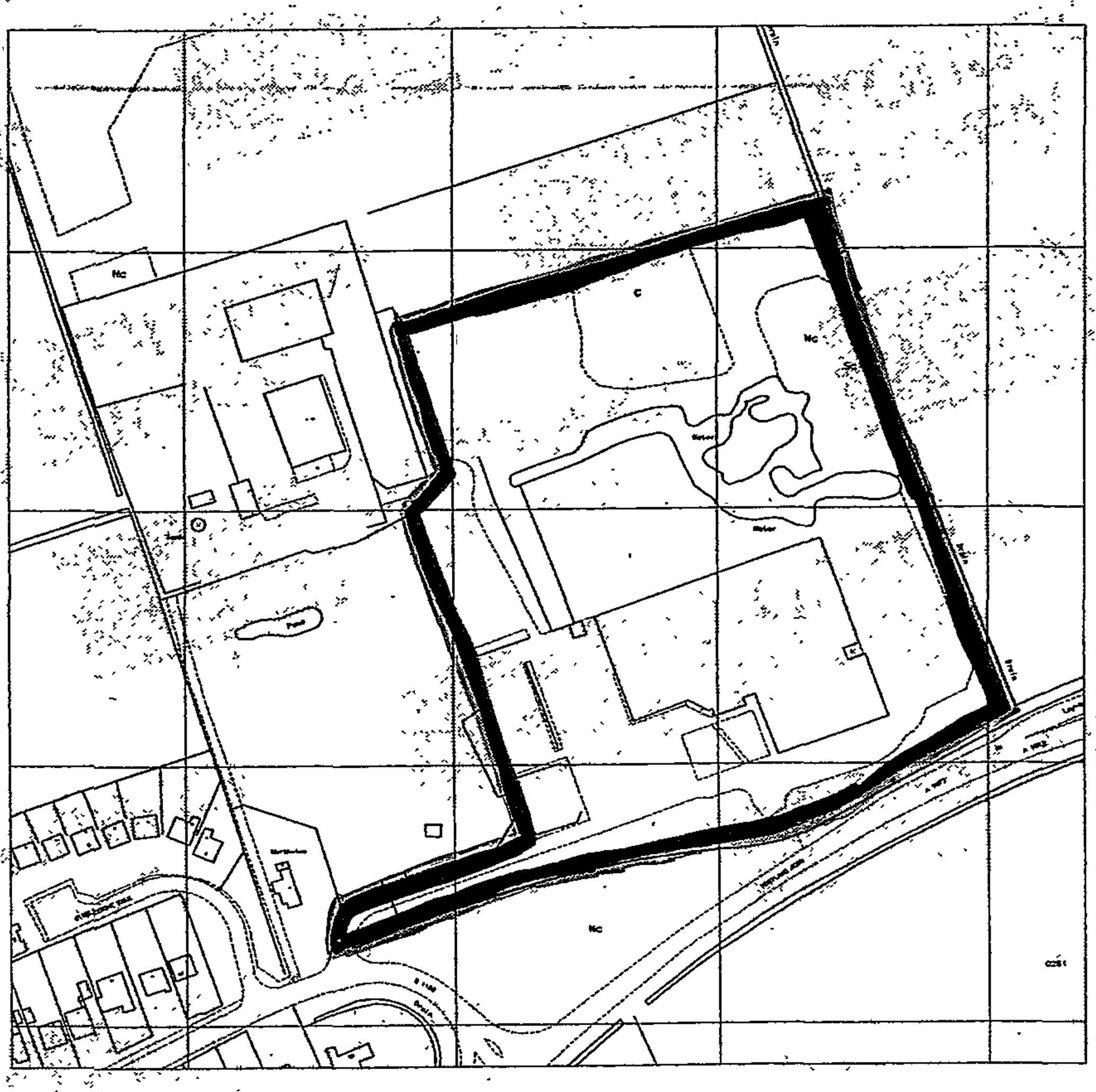

30 15 0 30 60 90 120 150 180
Metres

Produced 01 May 2003 from Ordnance Survey digital data and incorporating surveyed revision available at this date. © Crown Copyright 2003.

Reproduction in whole or in part is prohibited without the prior permission of Ordnance Survey.

Ordnance Survey and the OS symbol are registered trade marks and Siteplan a trade mark of Ordnance Survey, the national mapping agency of Great Britain.

Postland Road
Crowland
PE6 0JB

DETERMINED
PLAN

Centre Coordinates: 524835 310984

National Grid sheet reference at centre of this Siteplan: TF2410

Supplied by: National Map Centre
Serial Number: 00004336

Ordnance

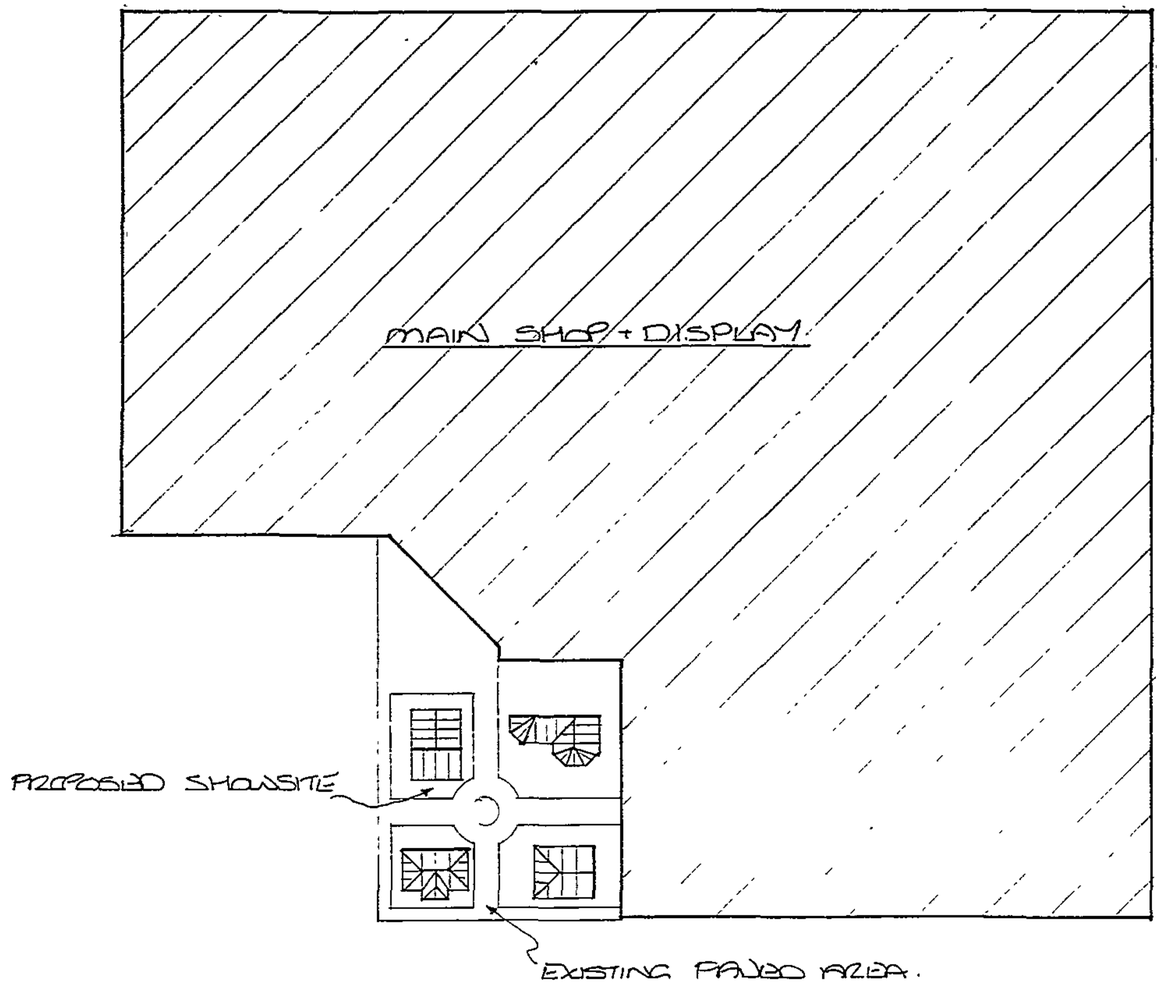



BLOCK PLAN
(SCALE 1:500)

WYLDLE GARDEN CENTRE
CROWLAND

SHDC
Planning & Development
2 8 FEB 2005
Ref: 133/05

DETERMINED
PLAN

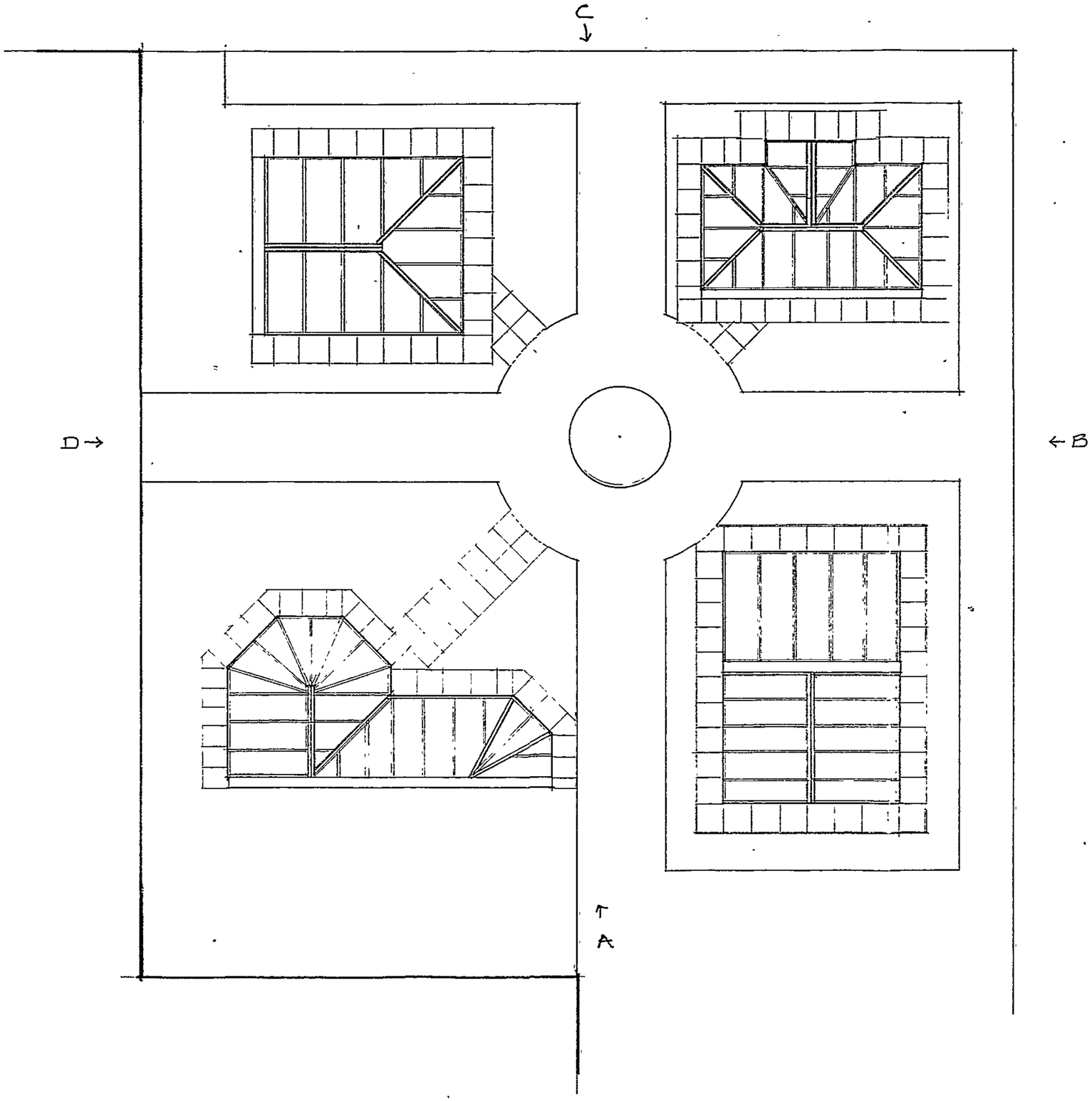

SHDC
Planning & Development
03 FEB 2005
Ref: 0133/05

SAFEGUARD LIFESTYLES LTD

PROPOSED SHADESITE AT

WYVALE GARDEN CENTRE

CRAWLEY

DETERMINED
PLAN

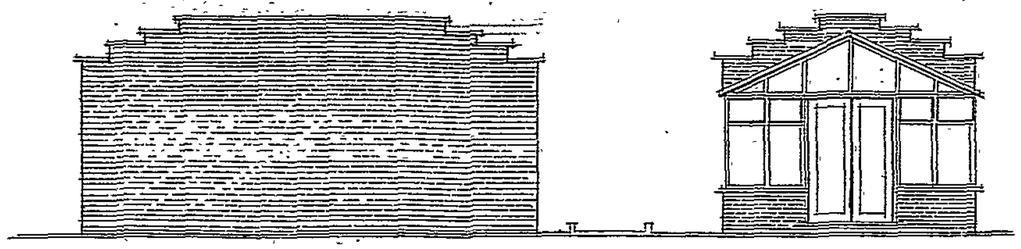

A

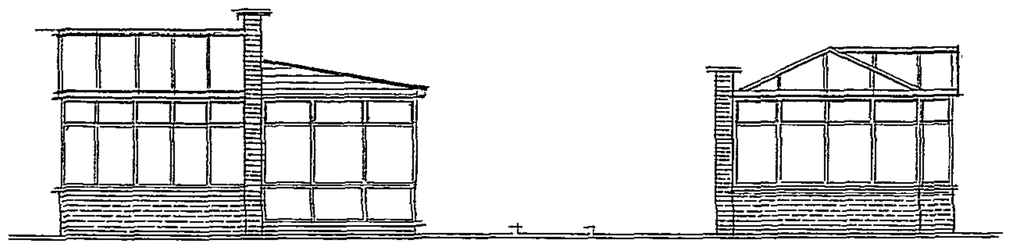

B



C

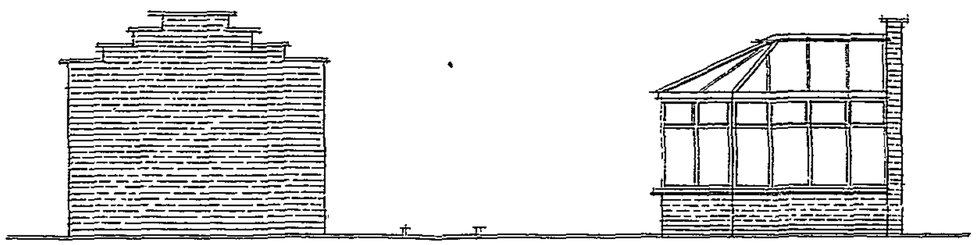

D

ETERMINE
PLAN