A1

0 2 NOV 2004

1281/04

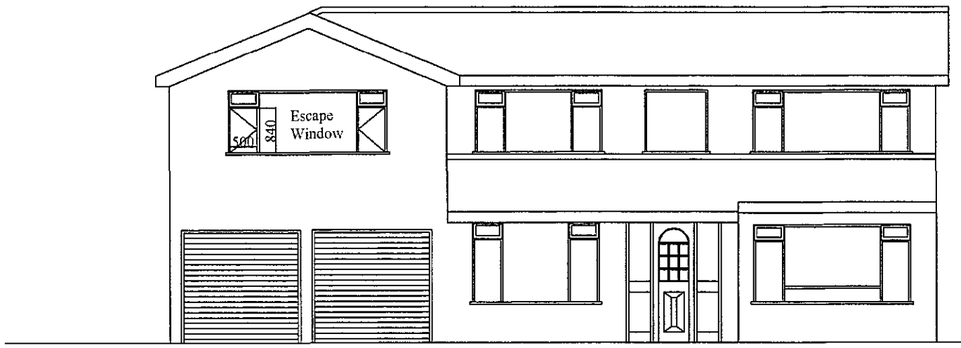

NORTH ELEVATION

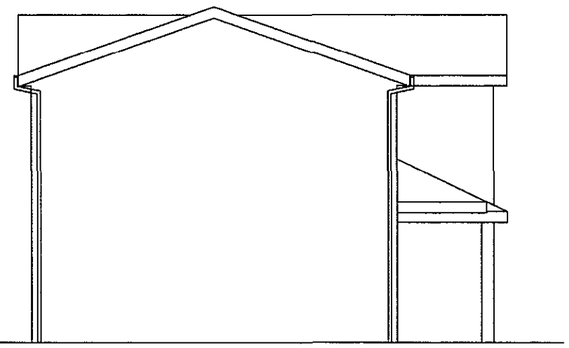

WEST ELEVATION

DETERMINED
PLAN

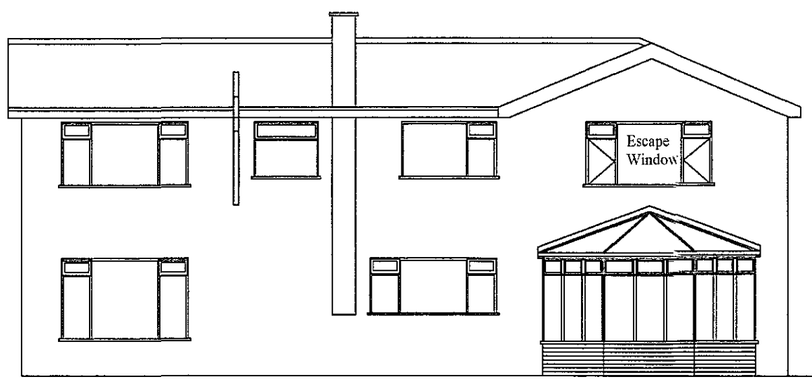

SOUTH ELEVATION

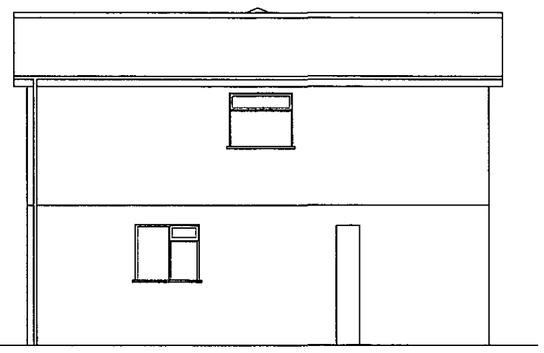

EAST ELEVATION

General Notes

THIS DRAWING SHALL BE READ IN CONJUNCTION WITH THE SEPERATE BUILDING REGULATION SPECIFICATION NOTES

ALL DIMENSIONS SHALL BE CHECKED ON SITE AND UNDER NO CIRCUMSTANCES SHALL DIMENSIONS BE TAKEN FROM THE DRAWINGS AND USED FOR TENDERING ORDERING OR CONSTRUCTION PURPOESES WITHOUT CHECKING THEM ON SITE FIRST

THIS DRAWING IS THE COPYRIGHT OF J W MOSES AND SHALL NOT BE COPIED WITHOUR EXPRESS CONSENT

No.	Revision/Issue	Date
A	PLAN ALTERATION	1/11

Firm Name and Address
JOHN W MOSES M.R.I.C.S
CHARTERED SURVEYOR
3 PINE COURT
SPALDING
LINCOLNSHIRE
PE12 6FG

Project Name and Address
PROPOSED EXTENSION AND ALTERATIONS TO
4 ST GUTHLAC CLOSE
CROWLAND
LINCOLNSHIRE

Project	Sheet
JWM/GA/SGC/004	PROPOSED ELEVATIONS
Date: 12/8/04	
Scale: 1:100	