APPENDIX A

Tenant 1: D W Dennis
Walcot Hall
Barnack
Stamford
Lincs
PE9 3EU

Tenant 2: T E D Dennis
Rowston Manor
Rowston
Lincs
LN4 3LT

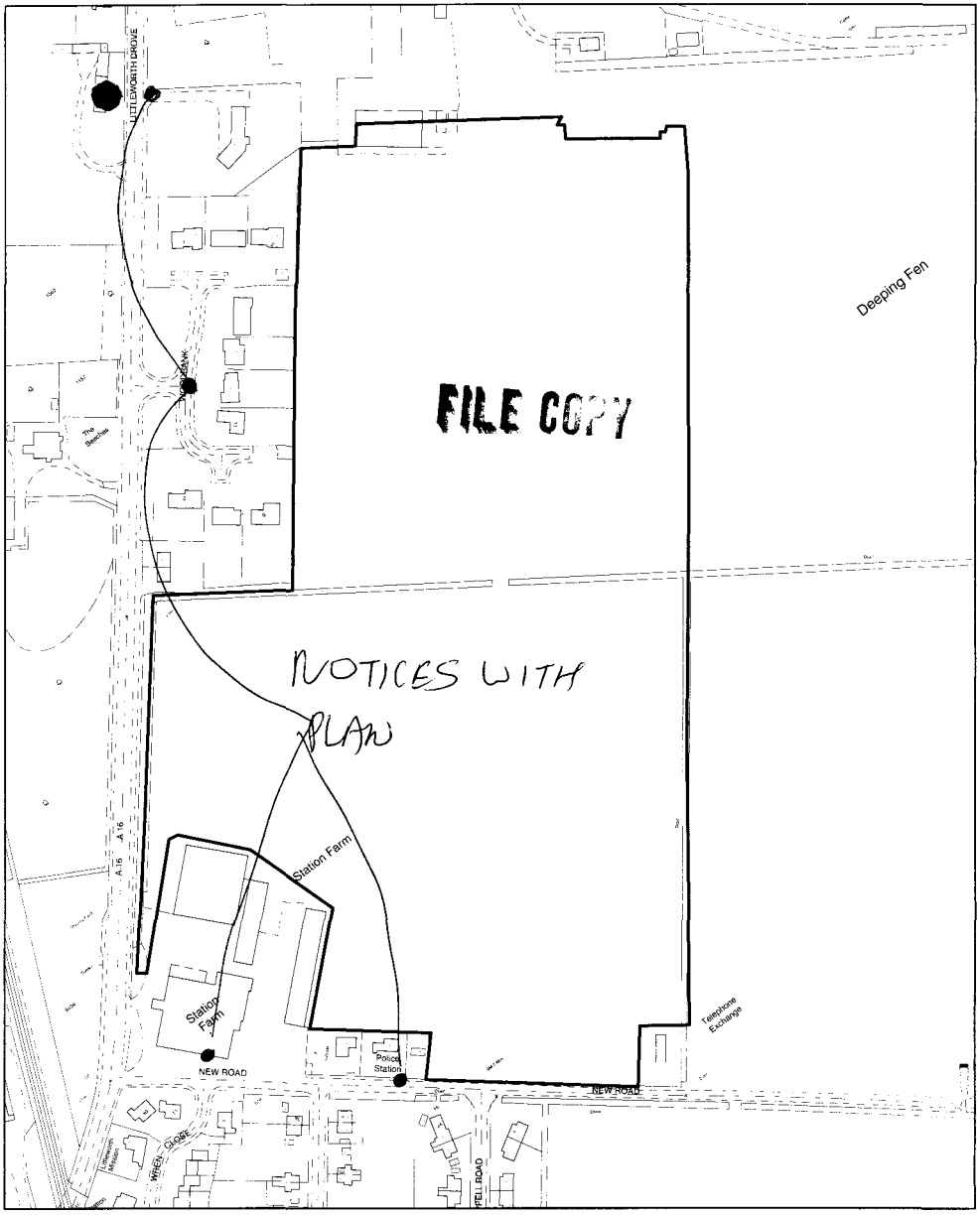

SOUTH HOLLAND DISTRICT COUNCIL

Housing and Planning Services Department

Council Offices, Priory Road, Spalding, Lincolnshire PE11 2XE

Planning Application Location Plan
Ward Member Notification

H03/0739/00

Scale: 1:2500

PLEASE DO NOT COPY THIS PLAN
This map is reproduced from Ordnance Survey material with permission of Ordnance Survey on behalf of Her Majesty's Stationery Office (c) Crown copyright. Unauthorised reproduction infringes Crown copyright and may lead to prosecution or civil proceedings. South Holland District Council LA079413 2000

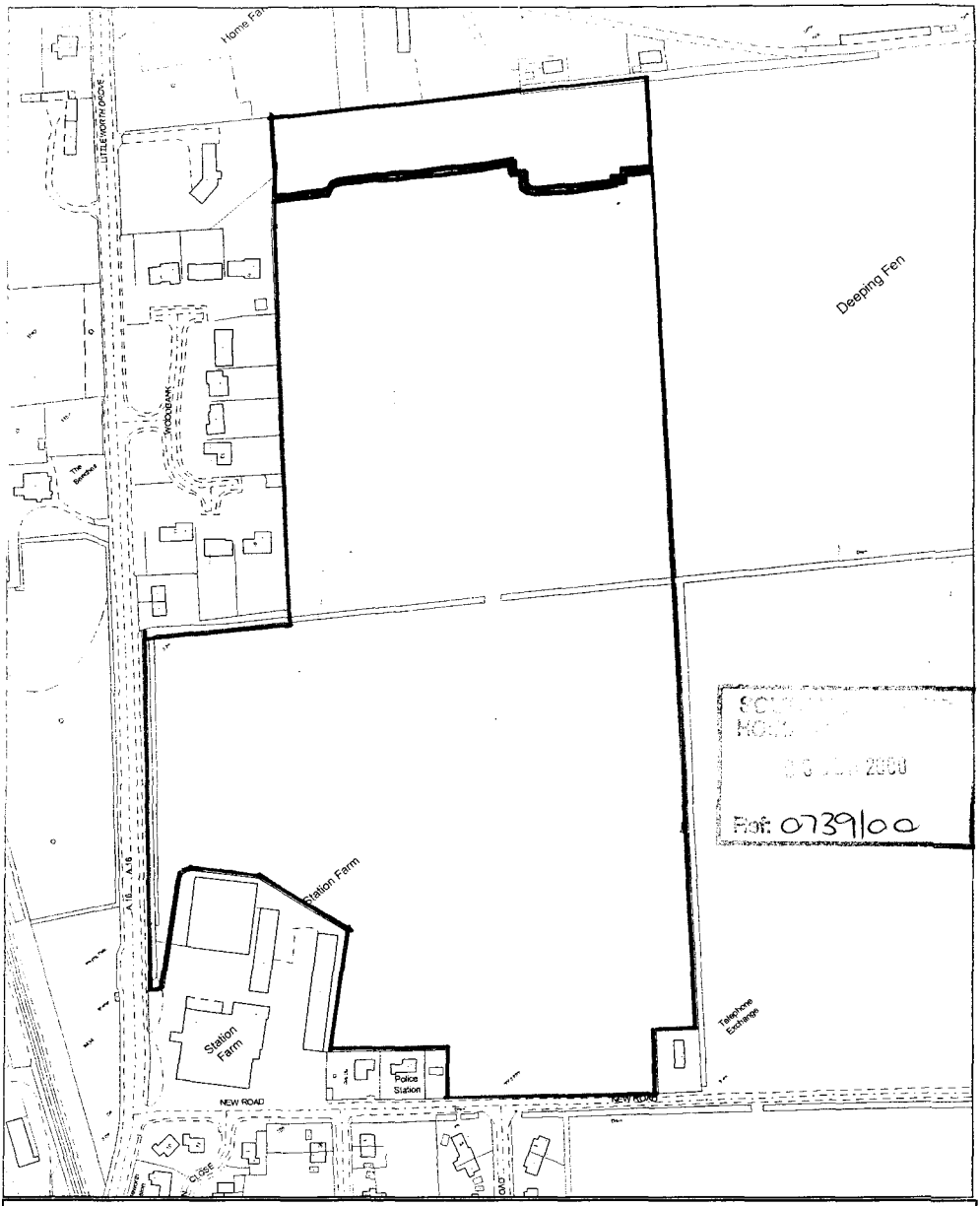

Ref: 0739/00

SOUTH HOLLAND DISTRICT COUNCIL

Council Offices, Priory Road, Spalding, Lincolnshire PE11 2XE

This copy has been produced specifically for the map return scheme purposes only. No further copies may be made.

Scale: 1:2500

This map is reproduced from Ordnance Survey material with permission of Ordnance Survey on behalf of Her Majesty's Stationery Office (c) Crown copyright. Unauthorised reproduction infringes Crown copyright and may lead to prosecution or civil proceedings. South Holland District Council LA079413 2000

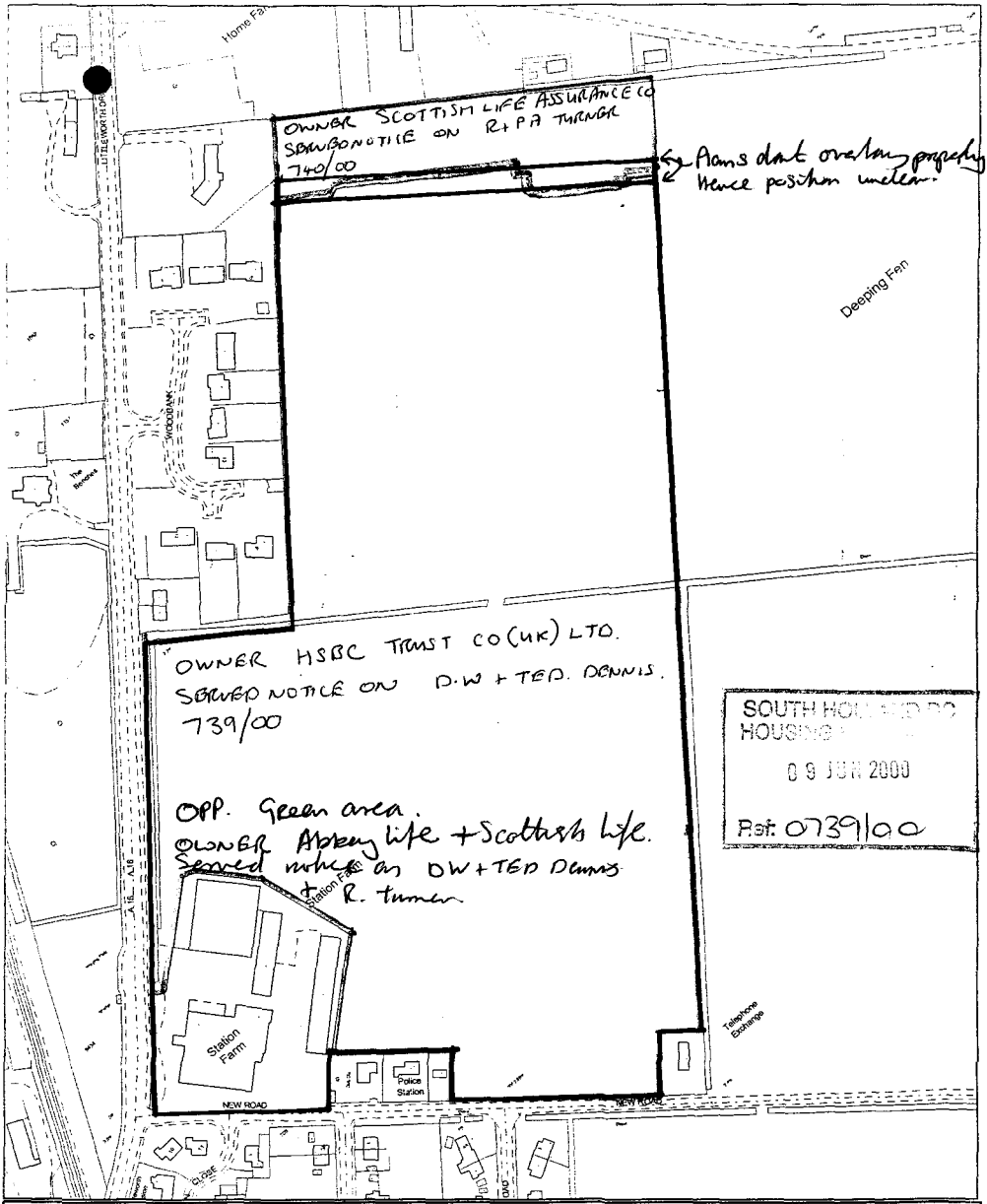

SOUTH HOLLAND DISTRICT COUNCIL

Council Offices, Priory Road, Spalding, Lincolnshire PE11 2XE

This copy has been produced specifically for the map return scheme purposes only. No further copies may be made.

Scale: 1:2500

This map is reproduced from Ordnance Survey material with permission of Ordnance Survey on behalf of Her Majesty's Stationery Office (c) Crown copyright. Unauthorised reproduction infringes Crown copyright and may lead to prosecution or civil proceedings. South Holland District Council LA079413 2000