ST. NICHOLAS HOUSE

NOT TO SCALE

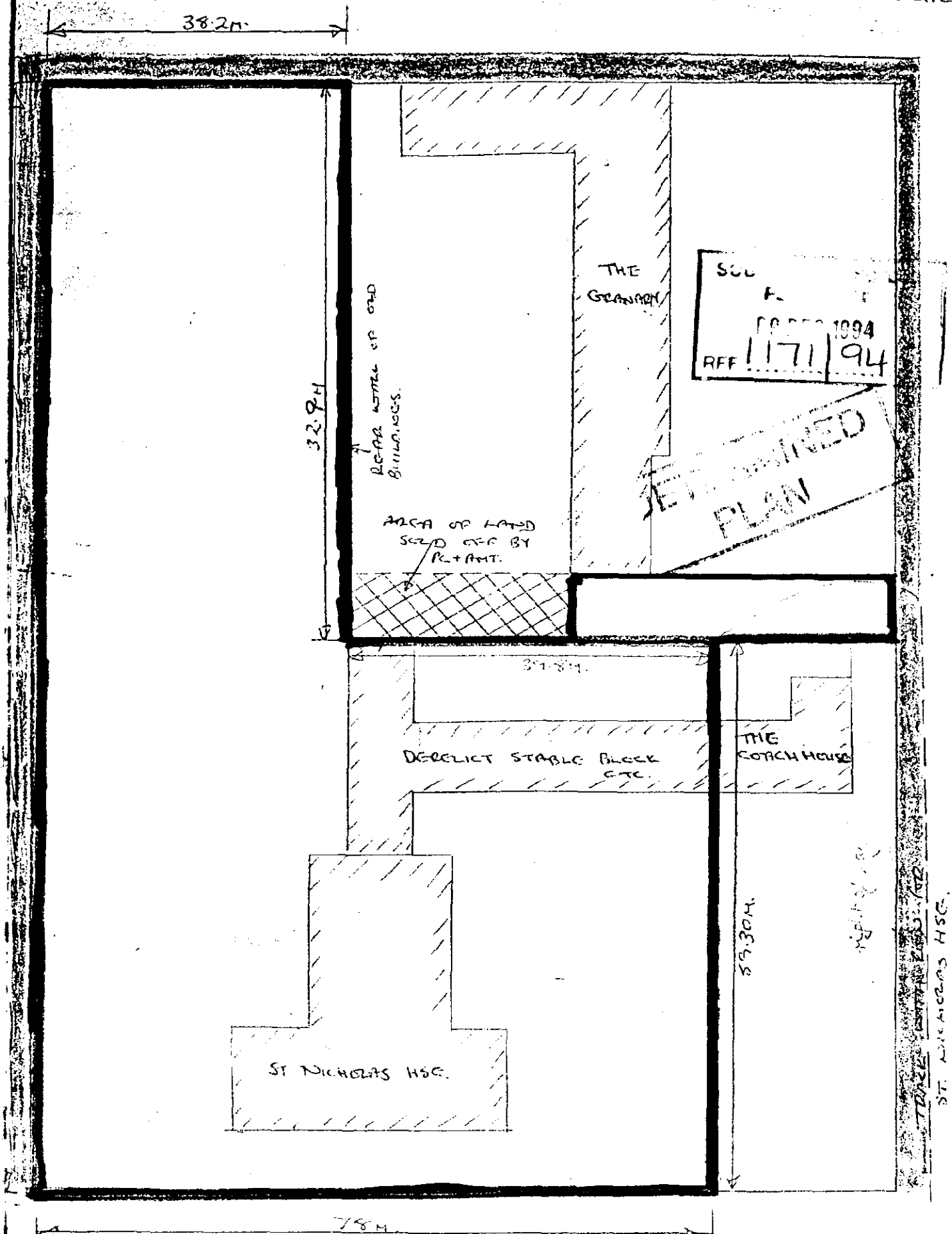

SOL
1994
REF 1171 94
DETERMINED PLAN

A 16

P.C. Thompson
Ong Thompson

ONLY

NATIONAL GRID PLANS Scale 1:2500

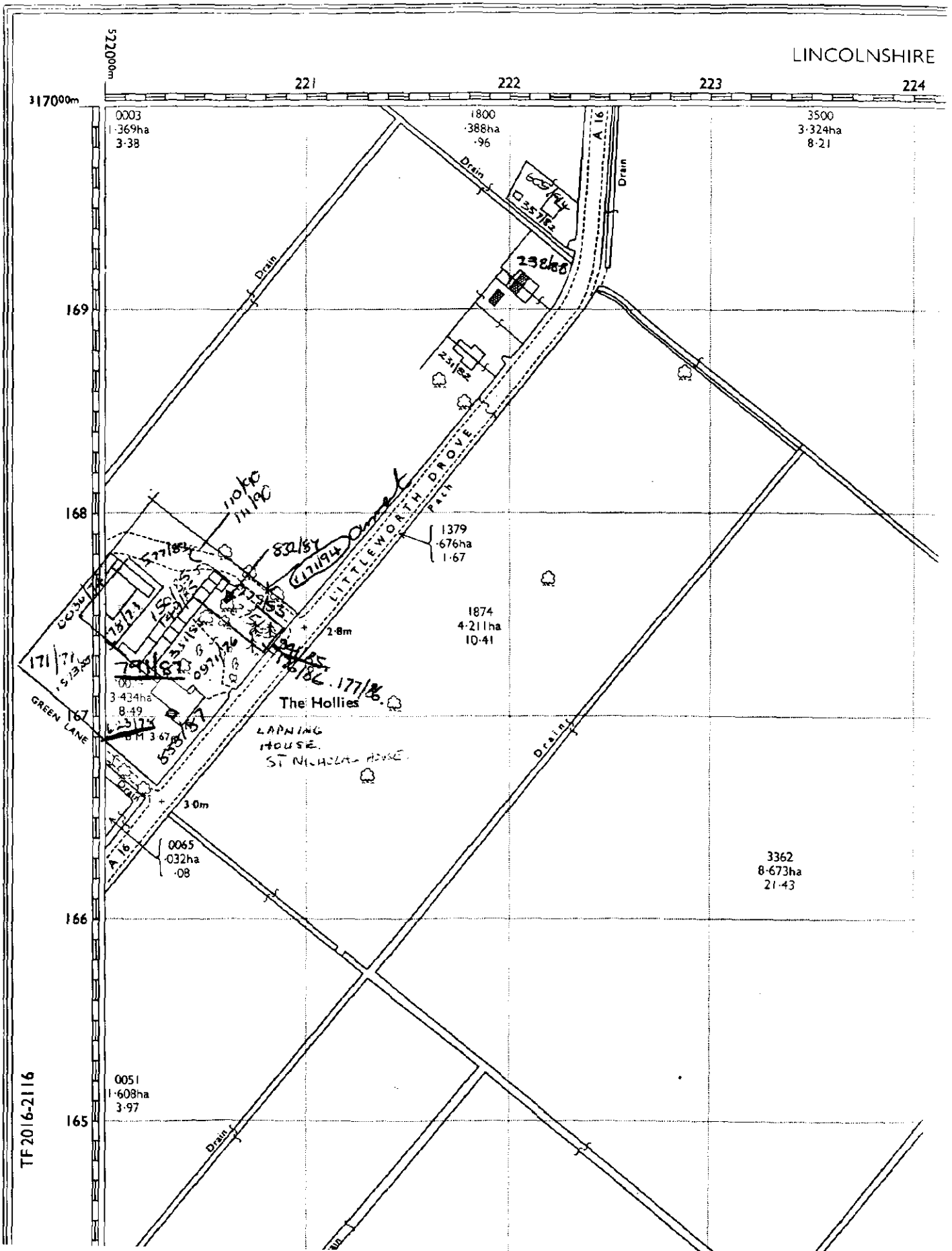

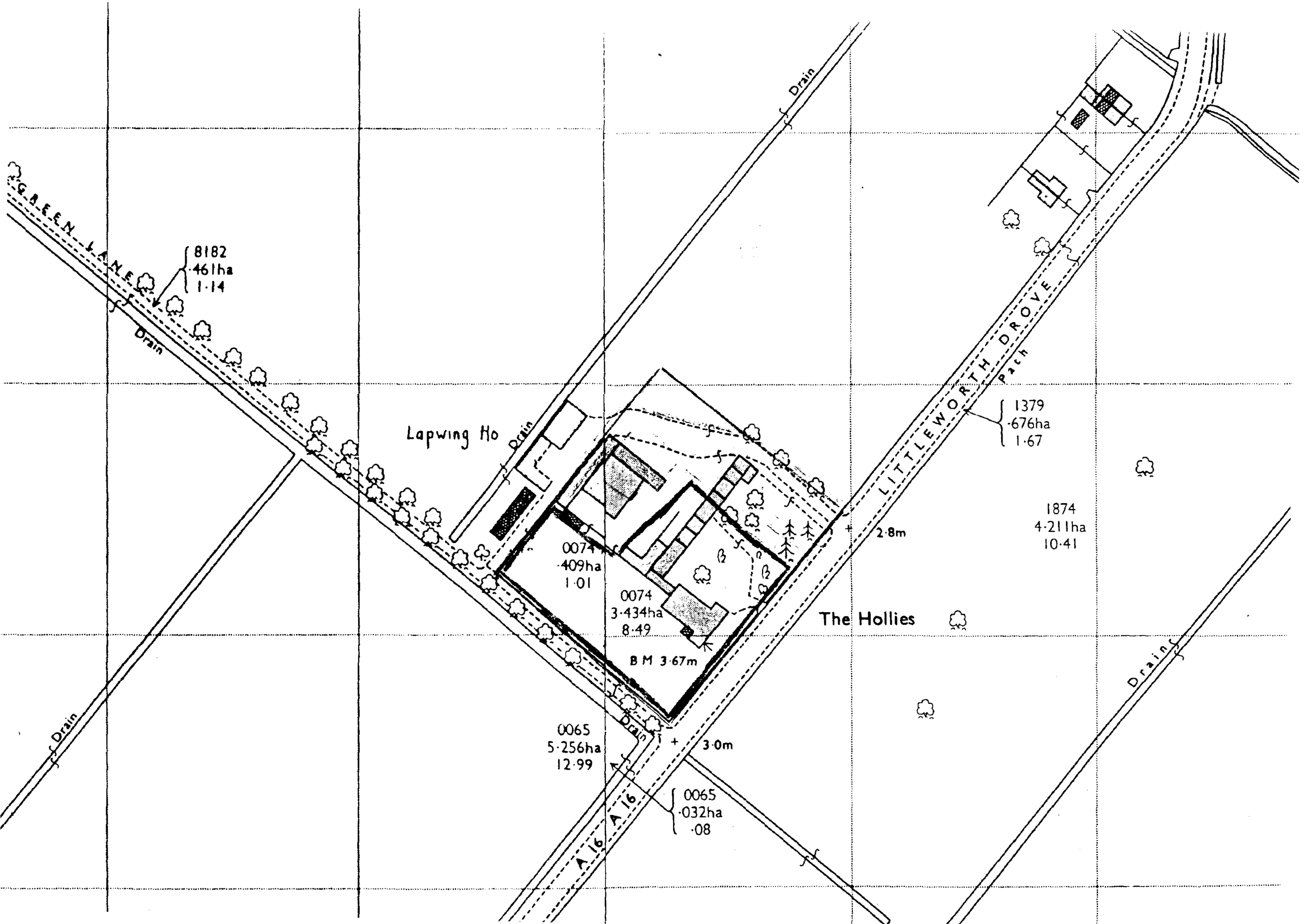

GREEN LANE
8182
·461ha
1·14
Drain
Drain
Lapwing Ho
Drain
0074
·409ha
1·01
0074
3·434ha
8·49
B M 3·67m
LITTLEWORTH DROVE
Path
1379
·676ha
1·67
1874
4·211ha
10·41
2·8m
The Hollies
Drain
Drain
0065
5·256ha
12·99
3·0m
0065
·032ha
·08
A 16
A 16