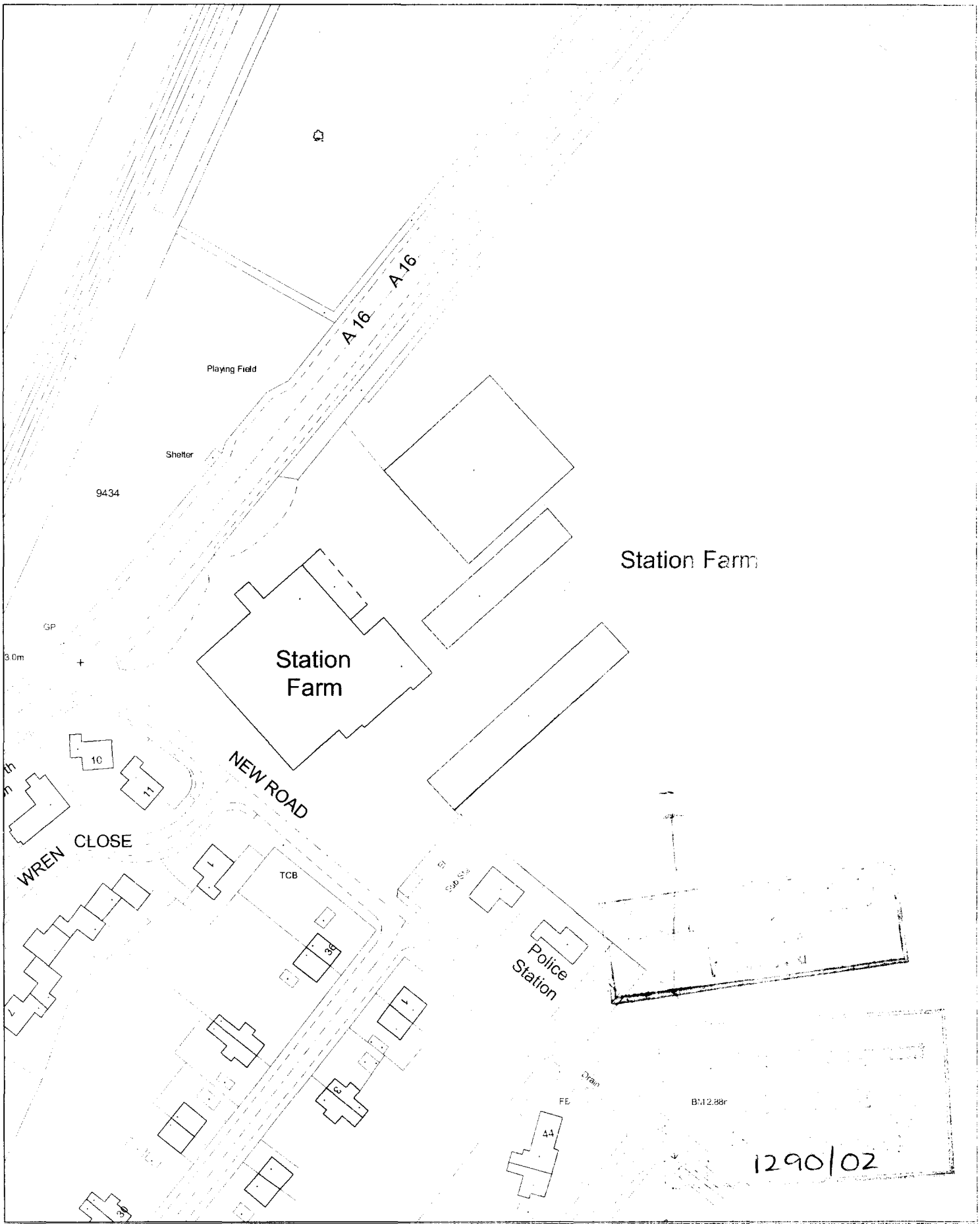

SOUTH HOLLAND DISTRICT COUNCIL

Council Offices, Priory Road, Spalding,
Lincolnshire PE11 2XE

This copy has been produced specifically for the map return scheme purposes only. No further copies may be made.

Scale: 1:1250

This map is reproduced from Ordnance Survey material with permission of Ordnance Survey on behalf of Her Majesty's Stationery Office (c) Crown copyright. Unauthorised reproduction infringes Crown copyright and may lead to prosecution or civil proceedings. South Holland District Council LA079413 2002

N

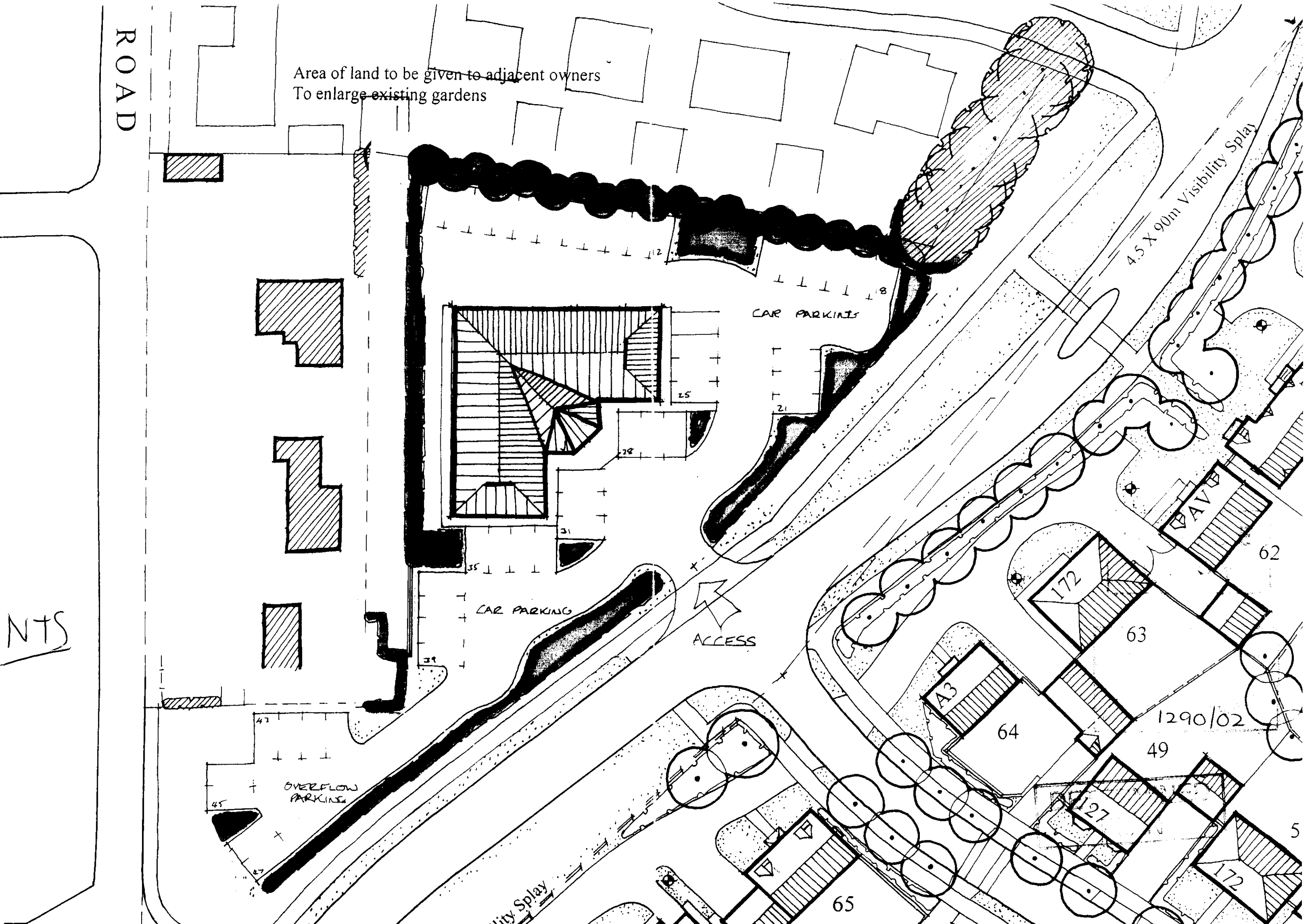

ROAD
Area of land to be given to adjacent owners
To enlarge existing gardens
4.5 X 90m Visibility Splay
CAR PARKING
CAR PARKING
ACCESS
OVERFLOW PARKING
NTS
AV
172
63
62
A3
64
1290/02
49
127
5
172
65

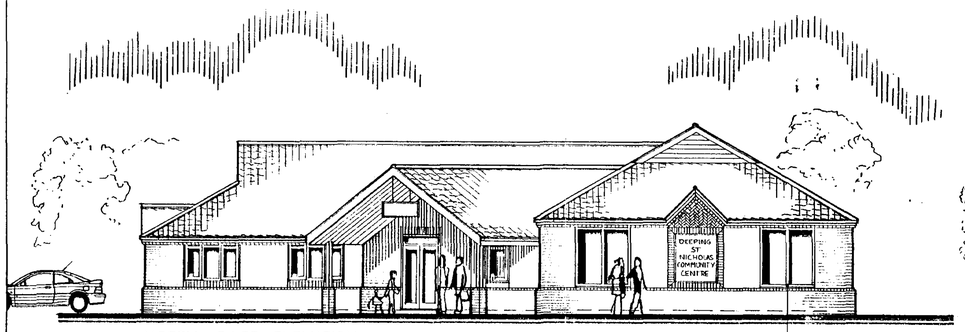

NORTH EAST ELEVATION

White PVCU windows, doors, frames, rainwater goods and fascia.

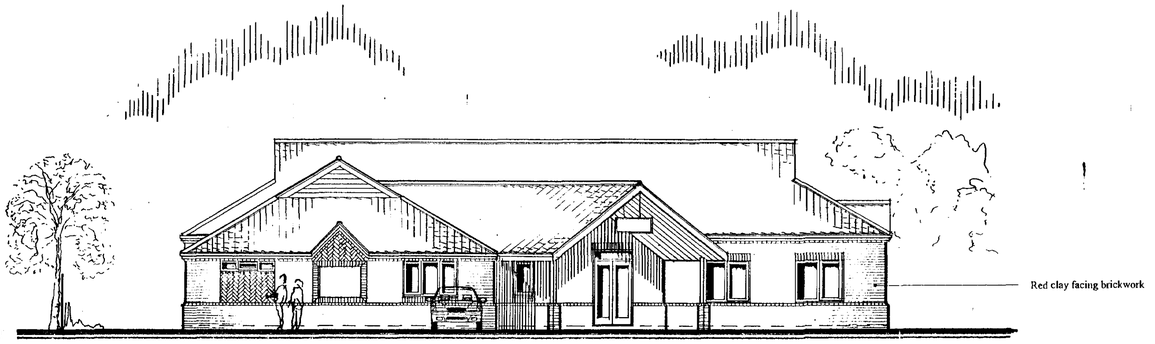

SOUTH EAST ELEVATION

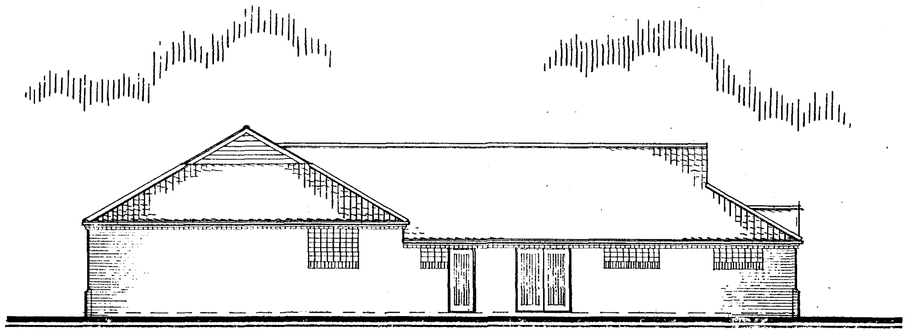

SOUTH WEST ELEVATION

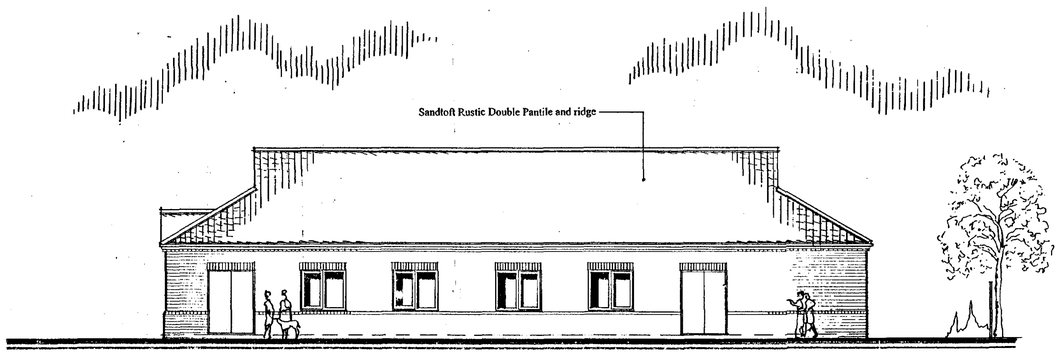

NORTH WEST ELEVATION

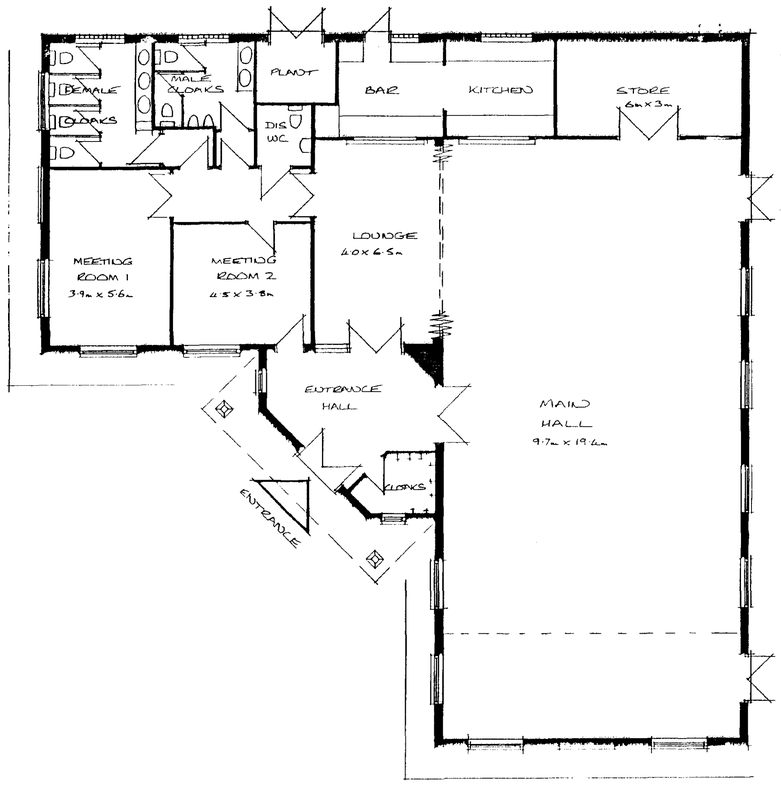

FLOOR PLAN

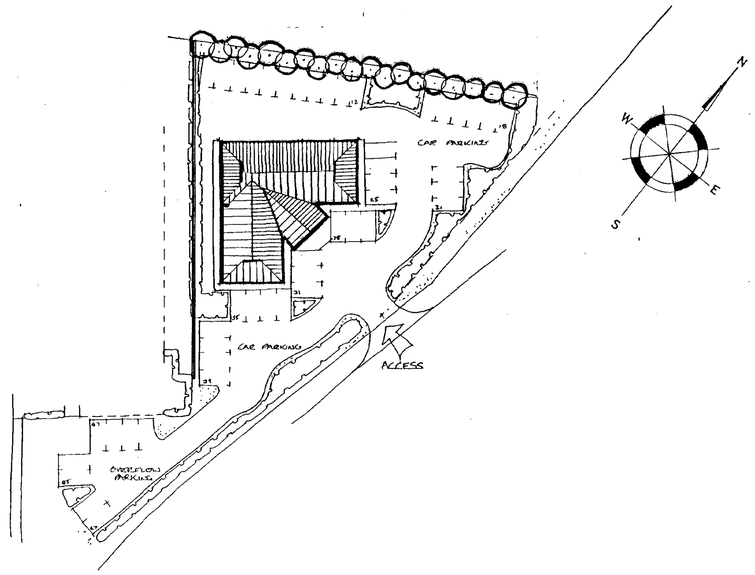

SITE PLAN 1:500

DETERMINED PLAN

Plan No. 1290/02

Date:	Description:	
23/10/02	Door to bar added.	A KB

REVISIONS

ALLISON HOMES

Allison House, Banbury Close, West Elloe Avenue
Spalding, Lincs. PE11 2BS

Telephone (01775) 724701 - Fax (01775) 762153
email: headoffice@allisonhomes.org

Allison Homes Eastern Limited is a Kier Residential company

Project:
PROPOSED COMMUNITY CENTRE AT DEEPING ST NICHOLAS.

Drawing Title:
DESIGN SHEET

Date:	Scales:
08/10/02	1:100
Reference No:	**Drawn:** MAC/KB
Drawing No: DS/01	**Revision:** A

Do not scale directly from this drawing.