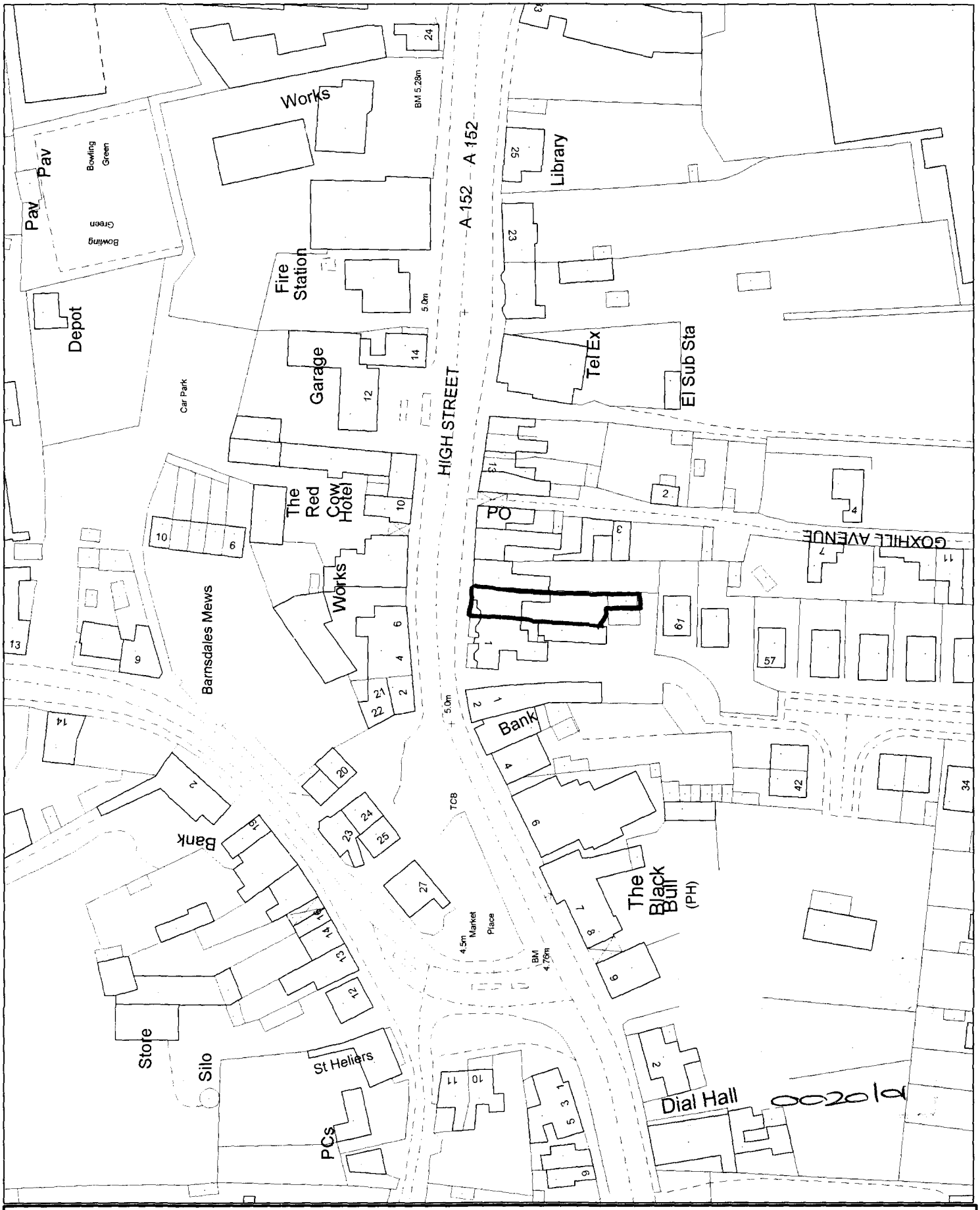

SOUTH HOLLAND DISTRICT COUNCIL

Council Offices, Priory Road, Spalding, Lincolnshire PE11 2XE

This copy has been produced specifically for the map return scheme purposes only. No further copies may be made.

Scale: 1:1250

This map is reproduced from Ordnance Survey material with permission of Ordnance Survey on behalf of Her Majesty's Stationery Office (c) Crown copyright. Unauthorised reproduction infringes Crown copyright and may lead to prosecution or civil proceedings. South Holland District Council LA079413 2001



Front Elevation

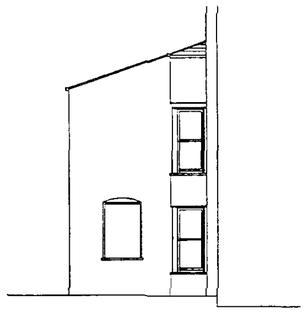

Side Elevation

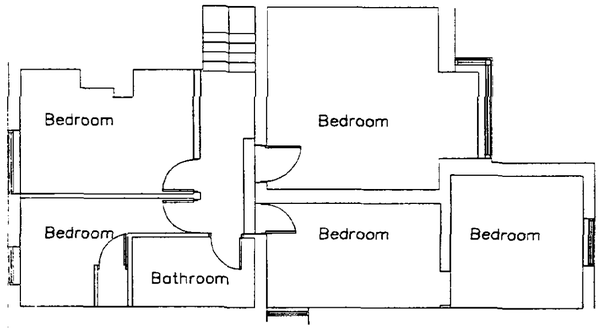

First Floor

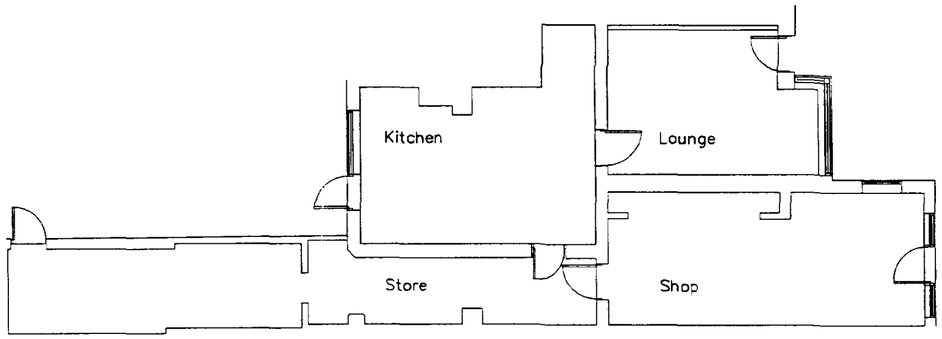

Ground Floor

SOUTH HOLLAND DC
HOUSING & PLANNING
DETERMINED - 9 JAN 2001
PLAN No: 00/0161

General Notes

No.	Revision/Issue	Date

Firm name and Address
Miss A Potemar
23,Bowgate
Gosberton
Spalding

Project name and Address
Conversion of existing premises to domestic use 3,High Street,Donnington,Spalding, Lincs
Existing Plans & Elevations

Project	Sheet
Date: Dec 2000	1
Scale: 1:100	



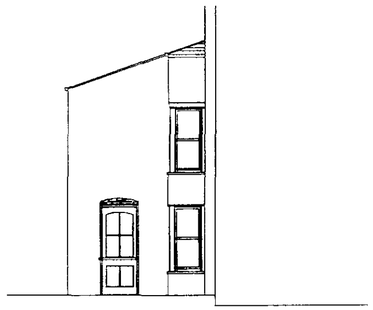

Front Elevation

Side Elevation

First Floor remains unchanged
Ground Floor:
Shop front removed,front door removed,side window removed & the masonry below taken down to floor level.
New window inserted into reduced opening in place of the shop front,Front door bricked up, Side opening to have new front door.
All bricking up to be rendered to match existing pebble dash finish.
Internal alterations:
Internal wall reinstated to shop side & partition wall to lounge removed.

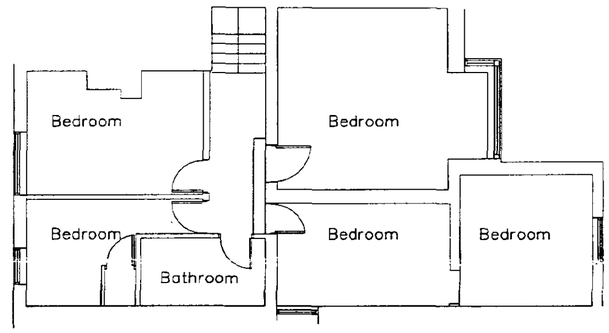

First Floor

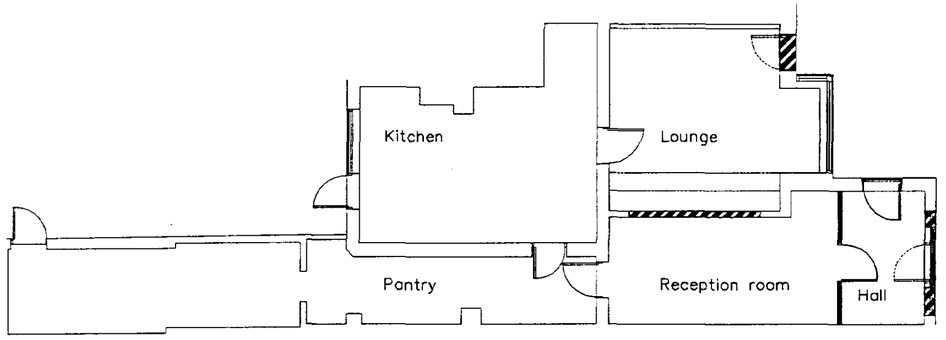

Ground Floor

Geners Hotel

No.	Revision/Issue	Date

Form name and address:
Miss A Paterman

Project name and address:
Conversion of existing premises to domestic use
3,High Street,Donnington,Spalding, Lincs
Proposed Plans & Elevations

Project:	Sheet:
Date: Dec 2000	2
Scale: 1:100	

DETERMINATION PLAN

2001