


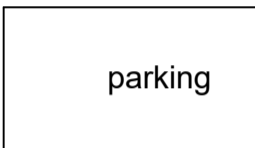

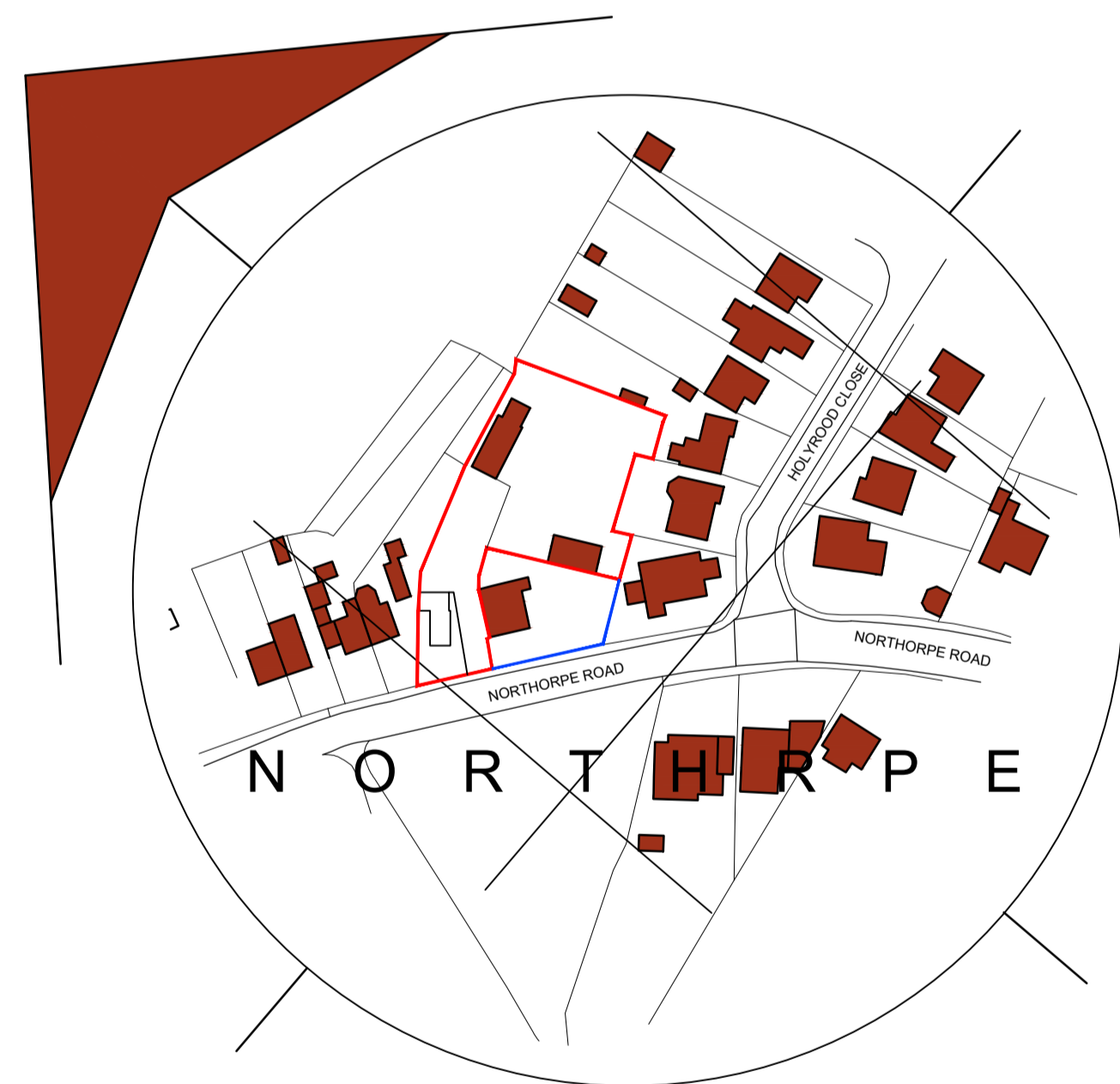


General Notes  
 1. All dimensions are shown in 'mm' unless otherwise stated.  
 2. The contractor, sub-contractors and suppliers must verify all dimensions on site prior to the commencement of any work.  
 3. This drawing is to be read in conjunction with all relevant engineers and specialist sub-contractors drawings and specifications.  
 4. Any discrepancies are to be brought to the designers attention.

SITE PLAN KEY


-  Indicates new dwellings
-  Indicates grass
-  Indicates trees
-  Indicates parking
-  Indicates paths and patios



Location Plan  
 Scale: 1:2500  
 0 25 50 75 100 metres

Site Plan  
 Scale: 1:200  
 0 2 4 6 8 metres

Status  
**FOR APPROVAL**



Swann Edwards Architecture Limited, Swann Edwards Architecture,  
 Black Barn, Fen Road, Guyhim, Wisbech, Cambs. PE13 4AA  
 t 01945 450694 e info@swannedwards.co.uk w www.swannedwards.co.uk

Job Title Change of use Northorpe Road Donington	Date March 2025	Drawn by AK
Checked by		
Drawing Title Planning Drawing Location and Site Plan	Job No. SE	Sheet Size A1
Dwg No. PP1000	Revision	