

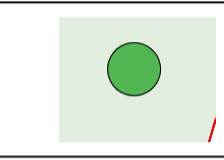



General Notes
 1. All dimensions are shown in 'mm' unless otherwise stated.
 2. The contractor, sub-contractors and suppliers must verify all dimensions on site prior to the commencement of any work.
 3. This drawing is to be read in conjunction with all relevant engineers and specialist sub-contractors drawings and specifications.
 4. Any discrepancies are to be brought to the designers attention.

SITE PLAN KEY

-  Indicates new dwellings
-  Indicates grass
-  Indicates trees
-  Indicates paths and patios and parking



Existing Site Plan
 Scale: 1:200
 0 2 4 6 8
 metres

Wright 2023. All rights reserved. Licen 100022432

Status
FOR APPROVAL

SWANN EDWARDS
 ARCHITECTURE
 Swann Edwards Architecture Limited, Swann Edwards Architecture,
 Black Barn, Fen Road, Guyhim, Wisbech, Cambs. PE13 4AA
 t 01945 450694 e info@swannedwards.co.uk w www.swannedwards.co.uk

Job Title Change of use Northorpe Road Donington	Date March 2025	Drawn by AK
Checked by		
Drawing Title Planning Drawing Existing Site Plan	Job No. SE	Sheet Size A1
Dwg No. PP100	Revision	