

FRONT ELEVATION

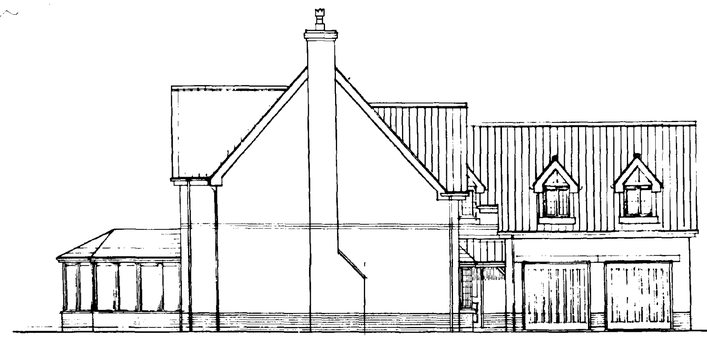

SIDE ELEVATION



REAR ELEVATION



SIDE ELEVATION

SOUTH RICHMOND DC
HOUSING & PLANNING
25 MAY 2001
Ref: 01491a

© This drawing is copyright

Contractors must check all dimensions on Site. Only figured dimensions are to be worked from. Any foundation depths indicated are indicative only and must be in accordance with the consulting engineers design and/or agreed on Site with the local authority during excavations. Any discrepancies in the information contained herein must be reported to the Architect before work proceeds

Project: Proposed House, Land Adjacent No 6 Church Lane, Donington	
Drwg.: Proposals: Elevations	
Scale: 1:50 / 1:100	Date: April 01
Drwg. no.: 01067/02	Rev.

architects · designers · planning consultants

Old School House · 36 Boston Road · Sleaford
Lincolnshire · NG34 7EZ · Tel: 01529 414141
Fax: 01529 415757

clive wicks associates

©

UDO GA148

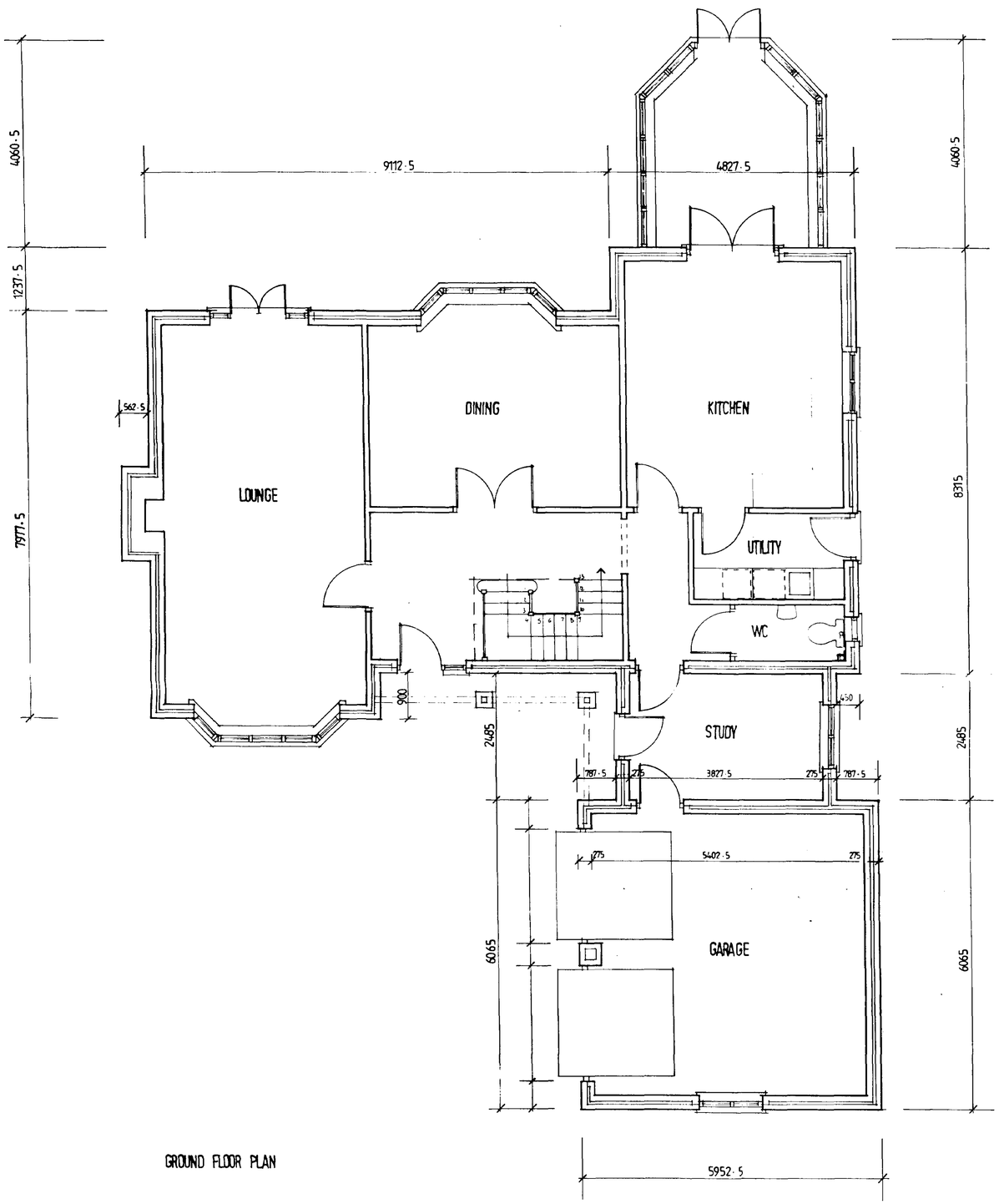

GROUND FLOOR PLAN

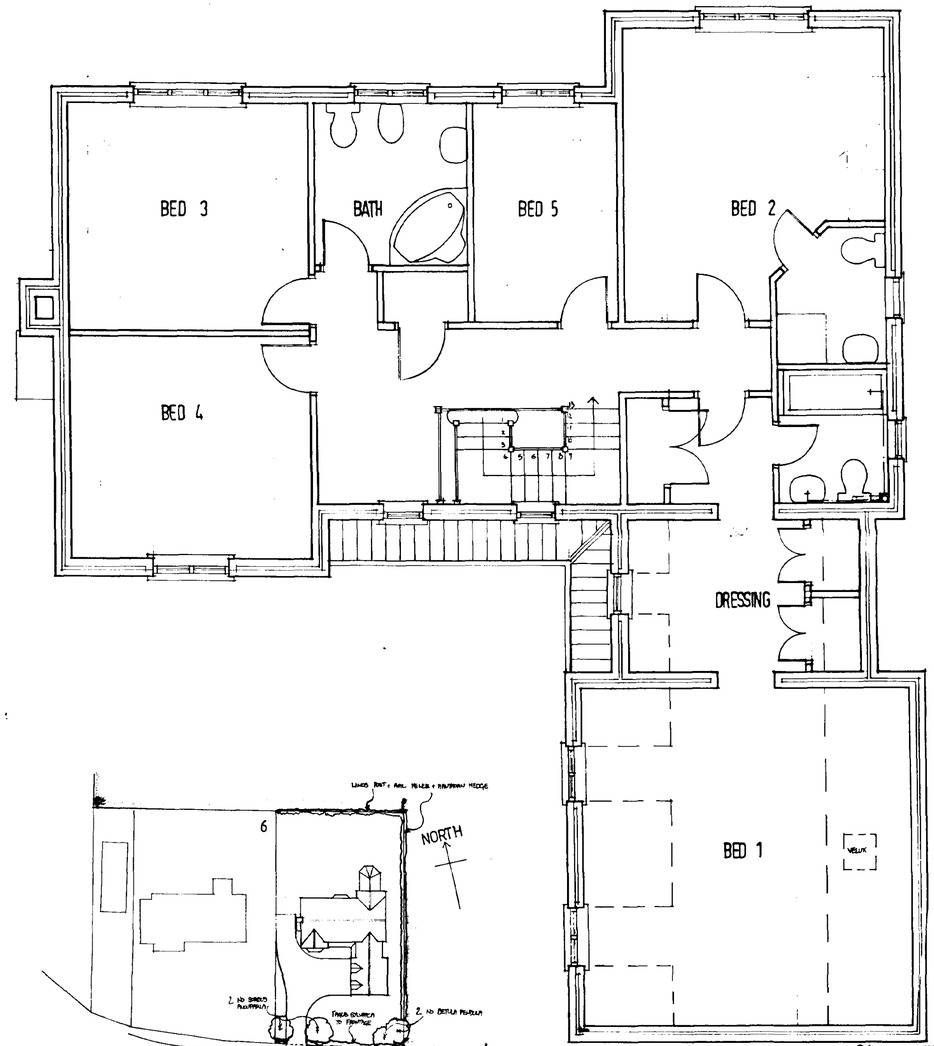

SITE PLAN 1:500

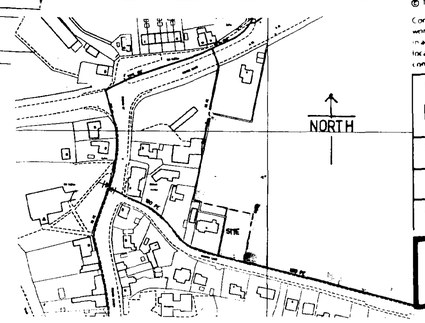

LOCATION PLAN Scale 1:2500

SOUTH KESTEVEN DC
HOUSING & PLANNING
25 MAY 2001
Ref: S/49/01

© This drawing is copyright

Contractor must check all dimensions on Site. Only figured dimensions are to be worked from. Any foundation depths indicated are indicative only and must be in accordance with the consulting engineers design and/or agreed on Site with the local authority during excavations. Any discrepancies in the information contained herein must be reported to the Architect before work proceeds.

Project: Proposed House, Land Adjacent No 6 Church Lane, Donington.	
Drwg: Proposals	
Scale: 1:50 / 1:500	Date: April 01
Drwg. no: 01067 / 01	Rev:

architects · designers · planning consultants
Old School House 36 Boston Road Sleaford
Lincolnshire NG34 7EZ Tel 01529 414141
Fax 01529 415757
clive wicks associates

©