

FRONT



SIDE

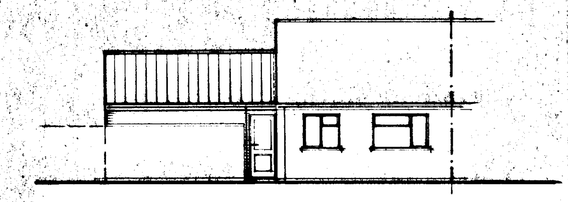

REAR

| DOOR, WINDOW & LINTEL SCHEDULE | | | |
|---|---|---|---|
| POS | REF | LINTEL | LENGTH |
| 1 | OPENING | LG L1/HD | 1500 |
| 2 | FNS | LG L1/S | 1200 |
| 3 | 310CVC | LG L1/HD | 2100 |
| 4 | 212CV | LG L1/S | 1500 |
| 5 | FNS | LG L1/HD | 1200 |

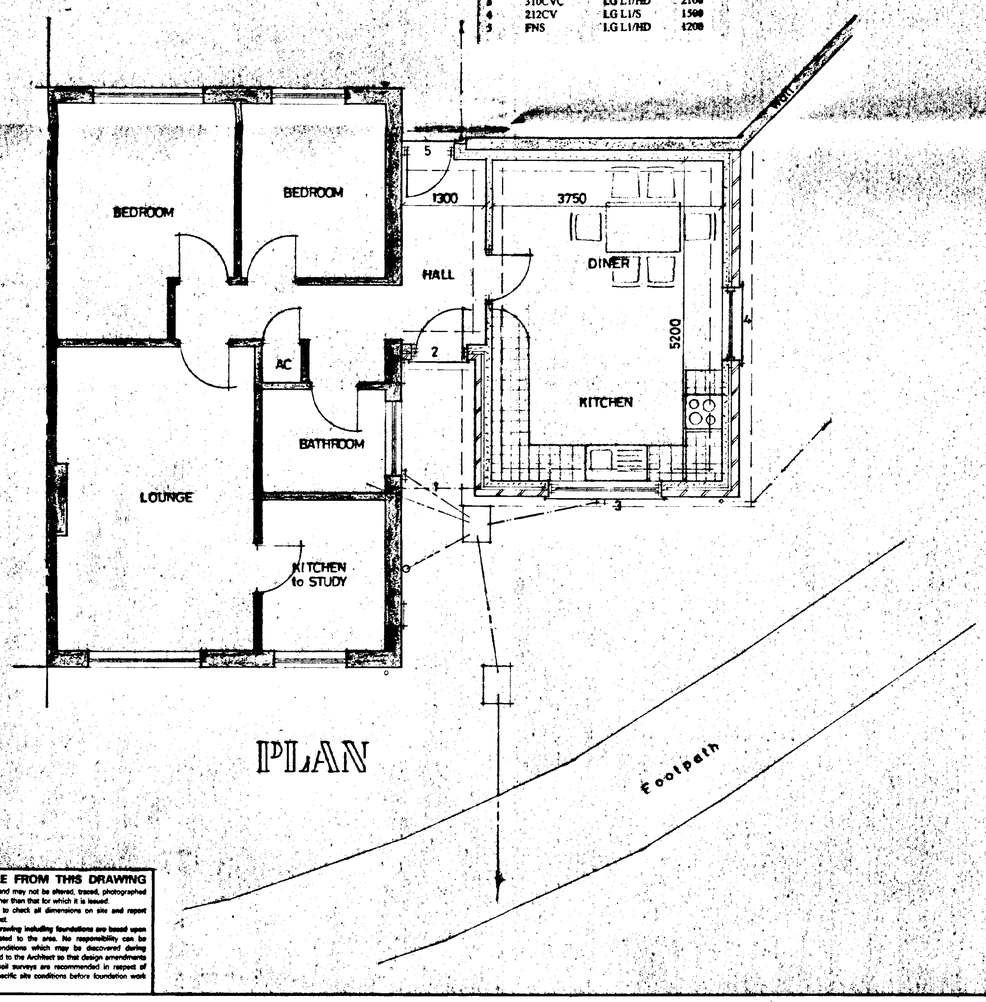


PLAN

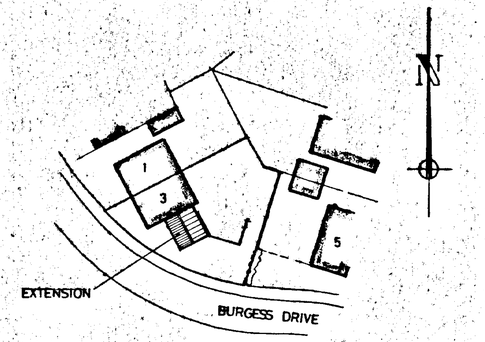


SITE PLAN
1 : 500




LOCATION PLAN
1 : 2500

**DO NOT SCALE FROM THIS DRAWING**
This drawing is copyright and may not be altered, traced, photographed or used for any purpose other than that for which it is issued.
The General Contractor is to check all dimensions on site and report discrepancies to the Architect.
All details shown on this drawing including foundations are based upon typical site conditions related to the area. No responsibility can be accepted for abnormal conditions which may be discovered during construction unless reported to the Architect so that design amendments may be considered. Site soil surveys are recommended in respect of foundations to establish specific site conditions before foundation work is undertaken.

SUMMIT 1217

SOUTH HOLLAND DC
HOUSING & PLANNING
09 APR 1999
Ref: 0355/99

DETERMINED PLAN

**G. R. MERCHANT**
I.ENG AMICE, FIWO,
ARCHITECTURAL, STRUCTURAL & LAND DRAINAGE CONSULTANT
TEL: HOLBEACH (01406) 490800

PROJECT:
*EXTENSION TO ASHLEA 3 BURGESS DRIVE FLEET HARGATE*

CLIENT:
*MR & MRS A. ASHTON*

SCALES: *1/50 1/100* (PRINT SIZE OTHERWISE STATED)
DATE: *MARCH 1999*
G.R.MERCHANT
DRAWING No.: *AA.01*
REVISIONS: