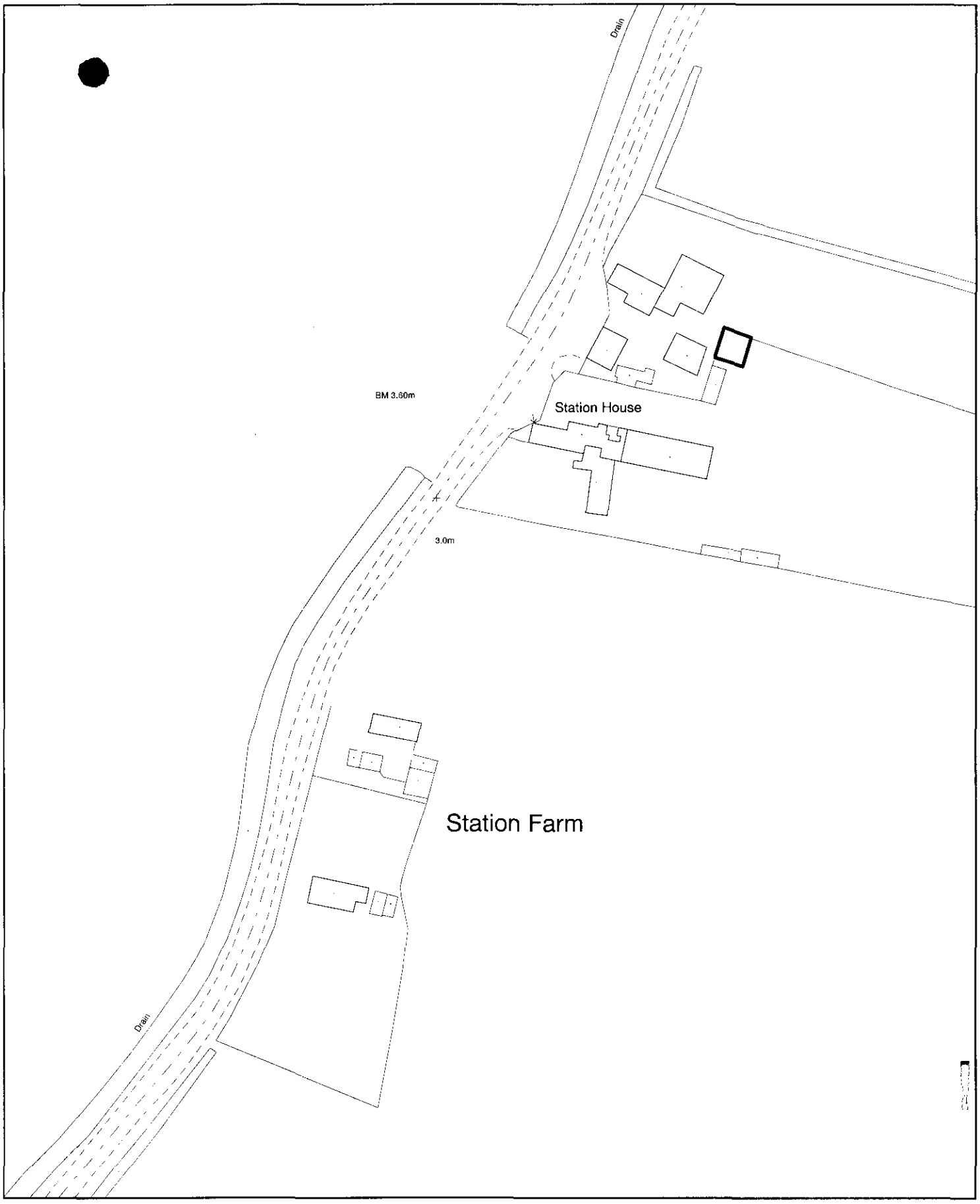


S O U T H
HOLLAND
DISTRICT COUNCIL

# Planning Application Location Plan
# Ward Member Notification

**H05/0553/00**

Scale: 1:1250

FILE COPY

Housing and Planning Services Department

Council Offices, Priory Road, Spalding, Lincolnshire
PE11 2XE

PLEASE DO NOT COPY THIS PLAN
This map is reproduced from Ordnance Survey material with permission of Ordnance Survey on behalf of Her Majesty's Stationery Office (c) Crown copyright. Unauthorised reproduction infringes Crown copyright and may lead to prosecution or civil proceedings. South Holland District Council LA079413 2000

N

FILE COPY

DUE TO POSSIBLE DISCREPANCIES ARISING DURING REPROGRAPHIC PROCESSES DO NOT SCALE THIS DRAWING

VODAFONE SITE
Urban Tile Name TF3924SW
Easting 539,218m
Northing 324,295m
Land Parcel 2229 in km TF3924

Flee

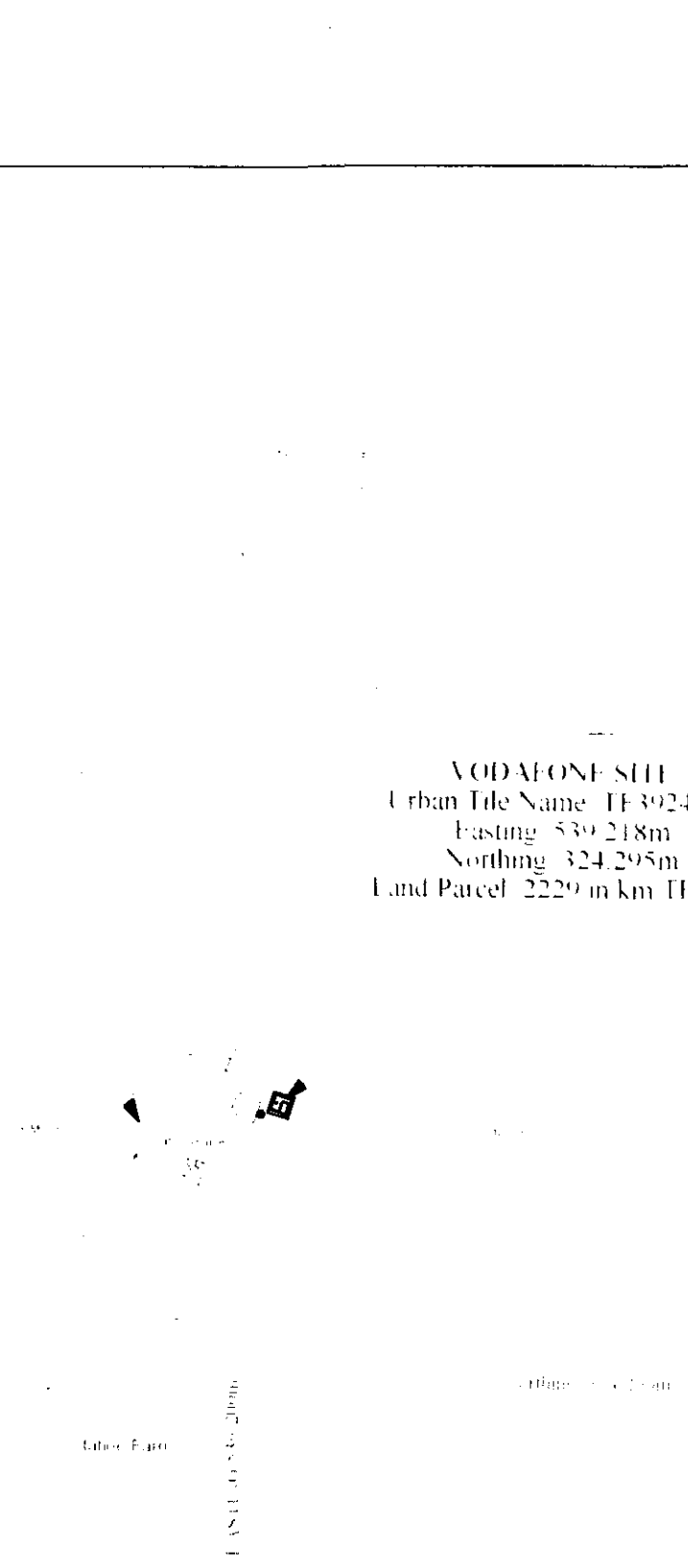

1:2500 LOCATION PLAN
PROMAP CD No. 45

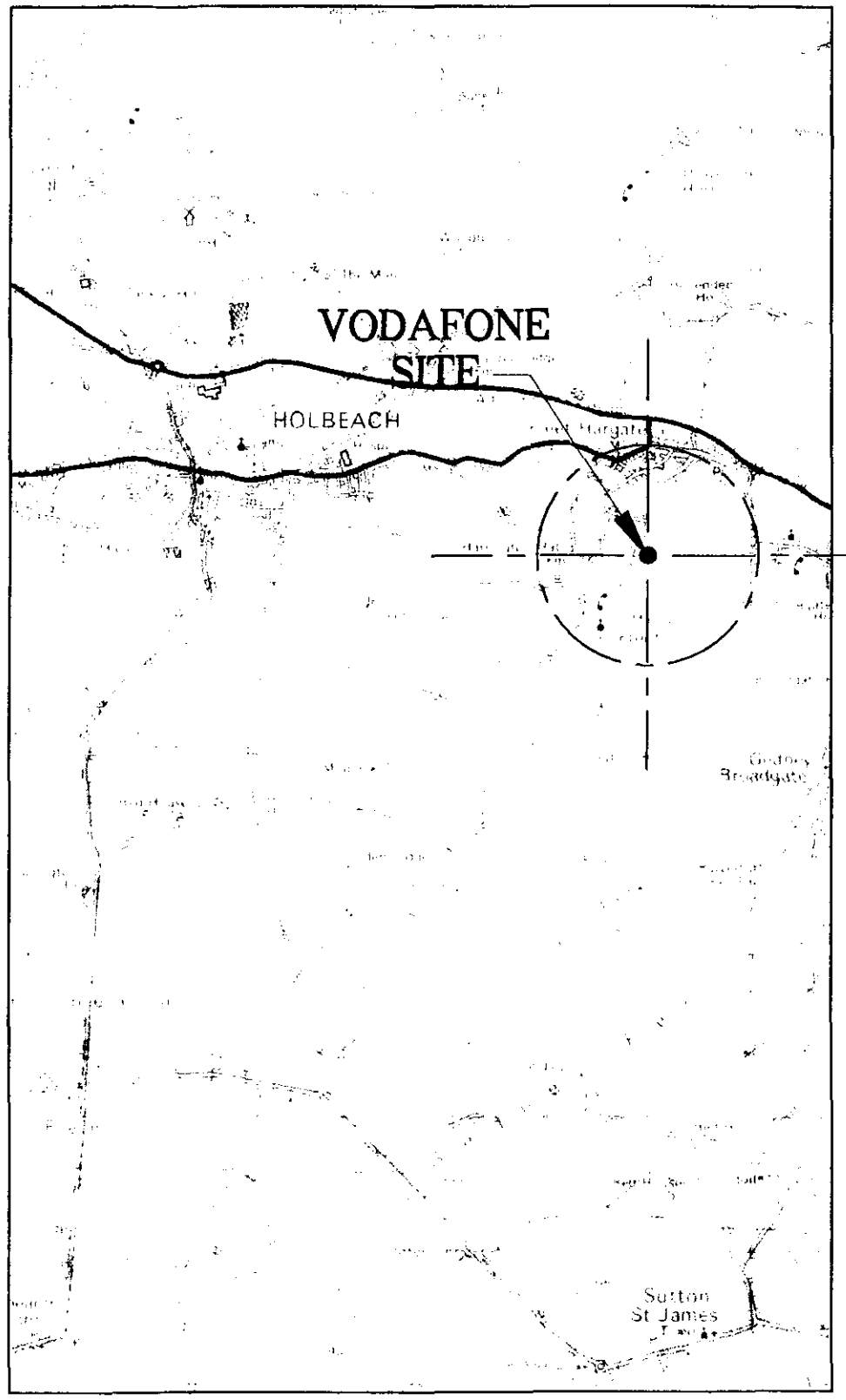


AREA PLAN Scale 1:50,000
EXTRACT FROM LANDRANGER SHEET 131.

RECEIVED BY HOUSING & PLANNING
- 4 MAY 2000
Ref: 0553/00

N

DETERMINED
PLAN

| REV. | DATE | REMARKS | BY | CHK. |
|---|---|---|---|---|

THIS DRAWING IS TO BE READ IN CONJUNCTION WITH R.B.S. DESIGN MANUAL ISSUE 2, VODAFONE R.B.S. PROJECTS BUILDING REQUIREMENTS WORK AND ELECTRICAL SPECIFICATION.

CLIENT vodafone

C.S.I. No. 31711A

SITE NAME OLD STATION YARD

SITE ADDRESS
RADIO BASE STATION AT
EASTGATE ROAD
FLEET HARGATE
HOLBEACH
LINCOLNSHIRE, PE12

FILENAME 31711A_01_TD3_1110.DWG

DESIGN OFFICE
395 GEORGE ROAD, ERDINGTON,
BIRMINGHAM. B23 7RZ.
TEL. 0121 344-4888
FAX. 0121 344-4801

Tilbury Douglas CONSTRUCTION

COMPUTER AIDED DRAWING - AVOID MANUAL MODIFICATION

| DRAWN | CHECKED | DATE | SCALE |
|---|---|---|---|
| PMW | MJW | 17.4.00 | AS PLOTTED |

DRAWING TITLE
LOCATION & AREA PLANS

DRAWING No. 4000/1110/A3/01

REVISION

Ordnance Survey