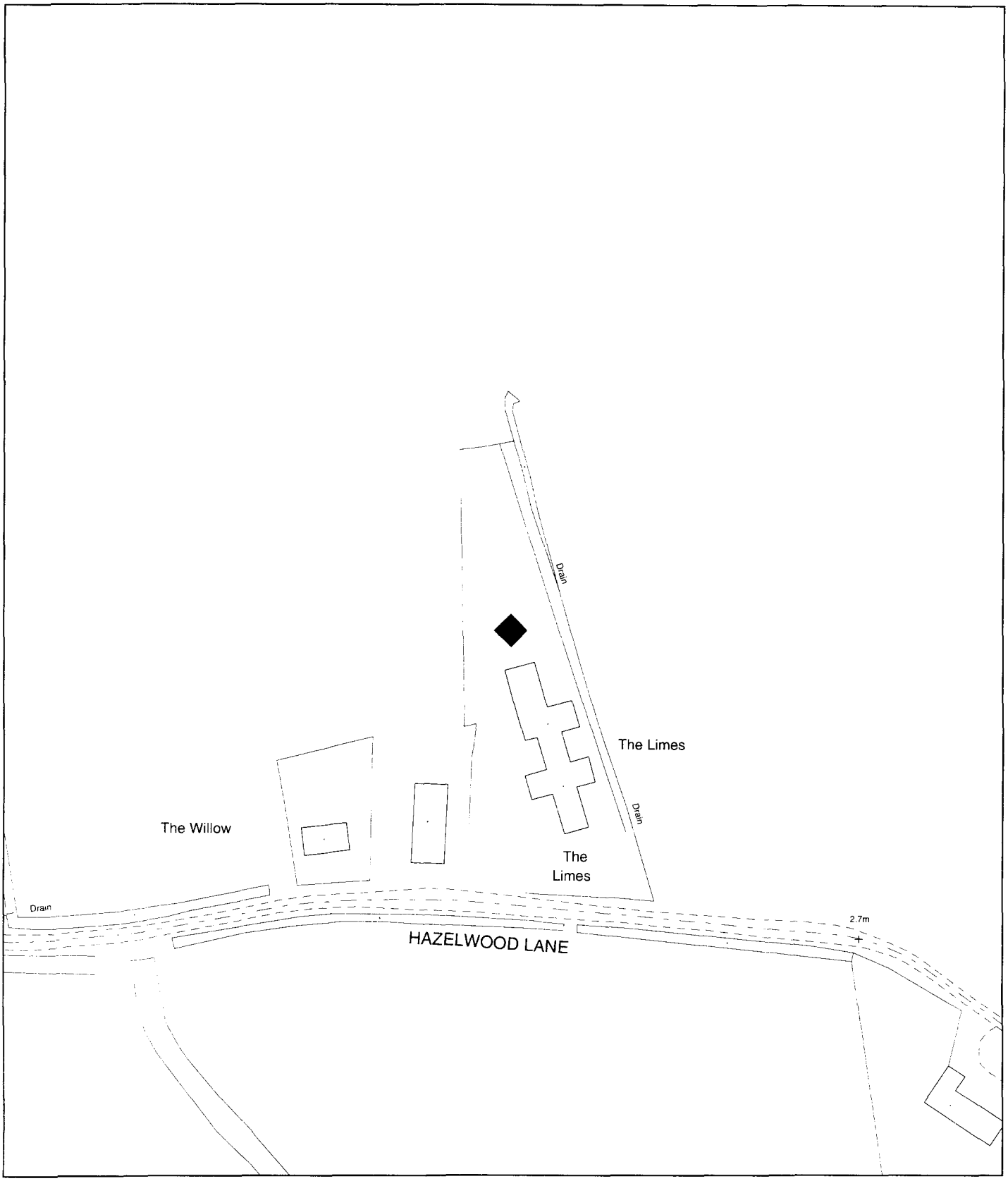

Planning Application Location Plan
Ward Member Notification

H05/0562/01

Scale: 1:1250

Housing and Planning Services Department

Council Offices, Priory Road, Spalding, Lincolnshire

PLEASE DO NOT COPY THIS PLAN
This map is reproduced from Ordnance Survey material with permission of Ordnance Survey on behalf of Her Majesty's Stationery Office (c) Crown copyright. Unauthorised reproduction infringes Crown copyright and may lead to prosecution or civil

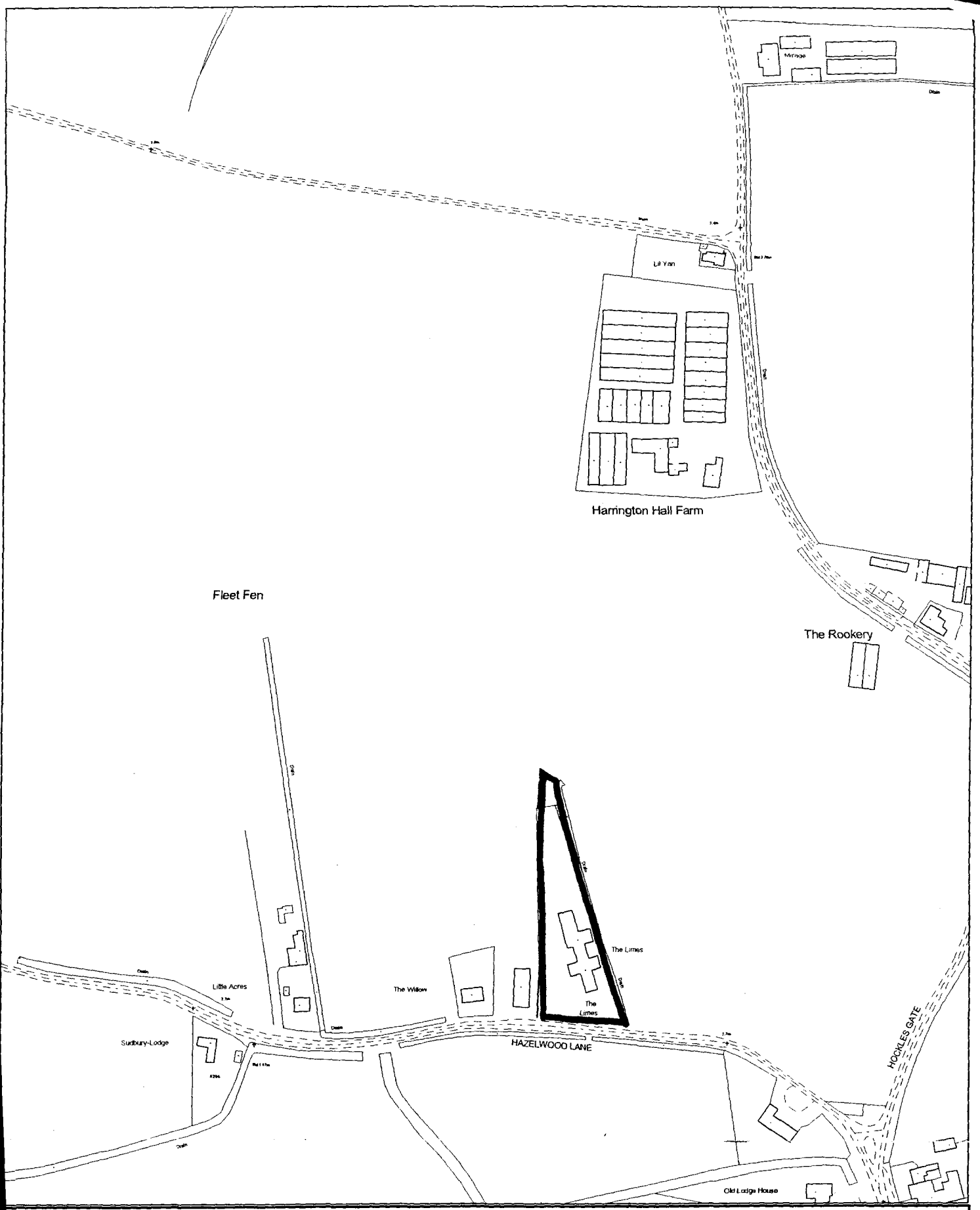

Scale: 1:2500

July 2001

SOUTH HOLLAND DISTRICT COUNCIL

Housing and Planning Services Department

Council Offices, Priory Road, Spalding, Lincolnshire PE11 2XE

This map is reproduced from Ordnance Survey material with permission of Ordnance Survey on behalf of Her Majesty's Stationery Office (c) Crown copyright. Unauthorised reproduction infringes Crown copyright and may lead to prosecution or civil proceedings. South Holland District Council LA079413 2001

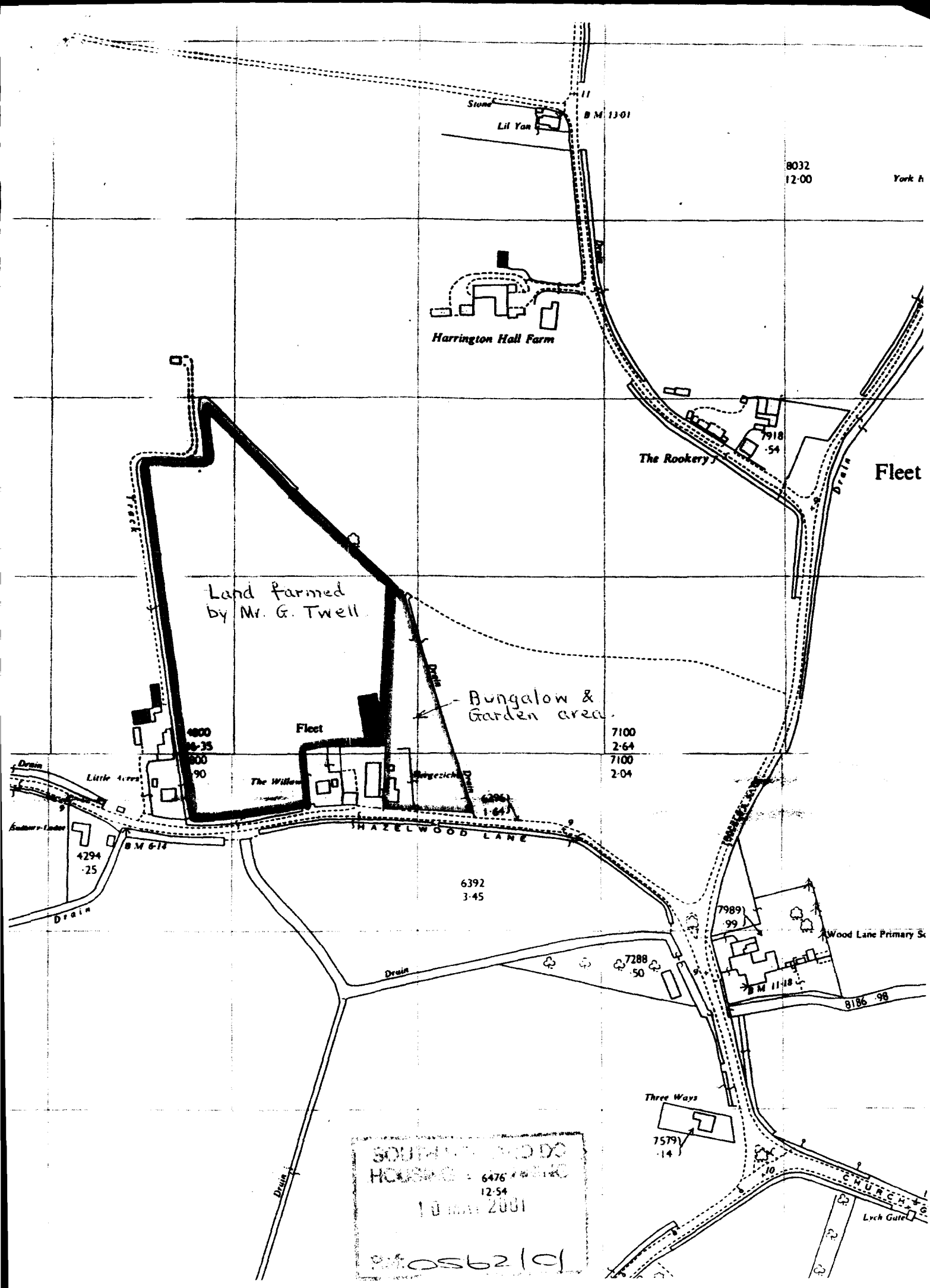

Stone
Lil Yan
B M 13·01
8032
12·00
York h
Harrington Hall Farm
The Rookery
7918
·54
Fleet
Drain
Track
Land farmed
by Mr. G. Twell
Bungalow &
Garden area.
Fleet
7100
2·64
7100
2·04
Little Acres
The Willow
Drain
HAZELWOOD LANE
B M 6·14
4294
·25
6392
3·45
7989
·99
Wood Lane Primary Sc
7288
·50
B M 11·18
8186 ·98
Three Ways
7579
·14
6476
12·54
Lych Gate