



(c) Crown copyright and database rights 2024 Ordnance Survey 100022432

Date: 25/08/24

Scale: 1:1250





Map Centre: 533278,312329

Data updated: 31/07/24

Our Ref: 1553611 - 1

Clean Water Plan A3
Powered by digdat

This plan is provided by Anglian Water pursuant its obligations under the Water Industry Act 1991 sections 198 or 199. It must be used in conjunction with any search results attached. The information on this plan is based on data currently recorded but position must be regarded as approximate. Service pipes, private sewers and drains are generally not shown. Users of this map are strongly advised to commission their own survey of the area shown on the plan before carrying out any works. The actual position of all apparatus MUST be established by trial holes. No liability whatsoever, including liability for negligence, is accepted by Anglian Water for any error or inaccuracy or omission, including the failure to accurately record, or record at all, the location of any water main, discharge pipe, sewer or disposal main or any item of apparatus. This information is valid for the date printed. This plan is produced by Anglian Water Services Limited (c) Crown copyright and database rights 2024 Ordnance Survey 100022432. This map is to be used for the purposes of viewing the location of Anglian Water plant only. Any other uses of the map data or further copies is not permitted. This notice is not intended to exclude or restrict liability for death or personal injury resulting from negligence.

Potable Water		Fitting	
Raw Water		Hydrant	
Decommissioned Water			

<input type="text" value="stuarthcarruthers@gmail.com"/>
<input type="text" value="Langary Gate"/>
<div></div>





(c) Crown copyright and database rights 2024 Ordnance Survey 100022432 Date: 25/08/24 Scale: 1:1250 Map Centre: 533278,312329 Data updated: 31/07/24 Our Ref: 1553611 - 2 Wastewater Plan A3
Powered by digdat

This plan is provided by Anglian Water pursuant its obligations under the Water Industry Act 1991 sections 198 or 199. It must be used in conjunction with any search results attached. The information on this plan is based on data currently recorded but position must be regarded as approximate. Service pipes, private sewers and drains are generally not shown. Users of this map are strongly advised to commission their own survey of the area shown on the plan before carrying out any works. The actual position of all apparatus MUST be established by trial holes. No liability whatsoever, including liability for negligence, is accepted by Anglian Water for any error or inaccuracy or omission, including the failure to accurately record, or record at all, the location of any water main, discharge pipe, sewer or disposal main or any item of apparatus. This information is valid for the date printed. This plan is produced by Anglian Water Services Limited (c) Crown copyright and database rights 2024 Ordnance Survey 100022432. This map is to be used for the purposes of viewing the location of Anglian Water plant only. Any other uses of the map data or further copies is not permitted. This notice is not intended to exclude or restrict liability for death or personal injury resulting from negligence.

Foul Sewer		Outfall*		Sewage Treatment Works	
Surface Sewer		Inlet*		Public Pumping Station	
Combined Sewer		Manhole*		Decommissioned Pumping Station	
Final Effluent					
Rising Main*					
Private Sewer*					
Decommissioned Sewer*					

*(Colour denotes effluent type)

stuarthcarruthers@gmail.com
Langary Gate



