Ordnance Survey®

Plan ...pment
18 SEP 2002
1039/02

A

Siteplan®

1:1250 Scale

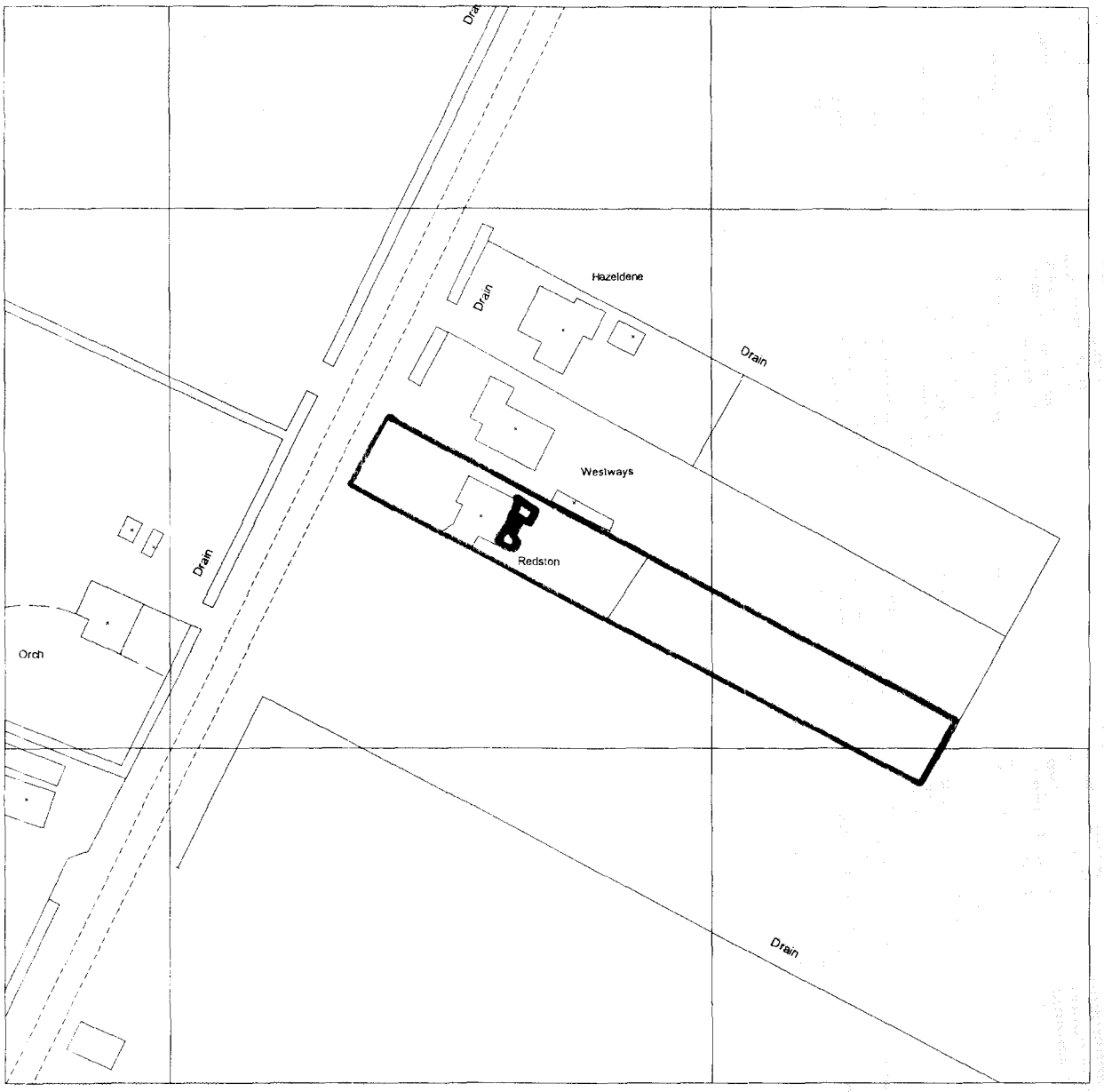

Produced 09 Sep 2002 from Ordnance Survey digital data and incorporating surveyed revision available at this date. © Crown copyright 2002.

Part or all of this Siteplan is enlarged from mapping produced at one or more of the following scales 1:1250, 1:2500, 1:10000.

Reproduction in whole or in part is prohibited without prior permission of Ordnance Survey.

Ordnance Survey and the OS symbol are registered trade marks and Siteplan a trade mark of Ordnance Survey, the national mapping agency of Great Britain.

20 0 20 40 60 80

Metres

REDSTONE, FLEET COY
GEDNEY HILL
SPALDING
PE12 0RU

Centre coordinates : 533369mE 312237mN

National Grid sheet reference at centre of this Siteplan: TF3312SW.

Supplied by : Heffers, Cambridge
Serial Number : 4403

Ordnance Survey

This document has been security printed for Ordnance Survey to prevent unauthorized copying

C

18 SEP 2002

1039/02

Front Elevation A Scale 1:100



Front

Side Elevation B Scale 1:100

SHDC
Planning Development
18 SEP 2002
1039/02

Back Elevation C Scale 1:100

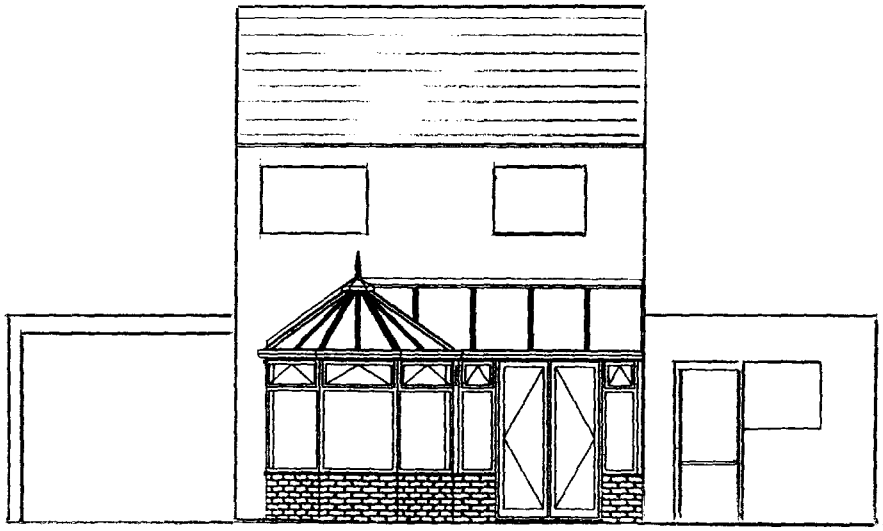

Proposed extension

Proposed Conservatory

Planning
SHDC
18 SEP 2002
1039/02

Side Elevation D Scale 1:100

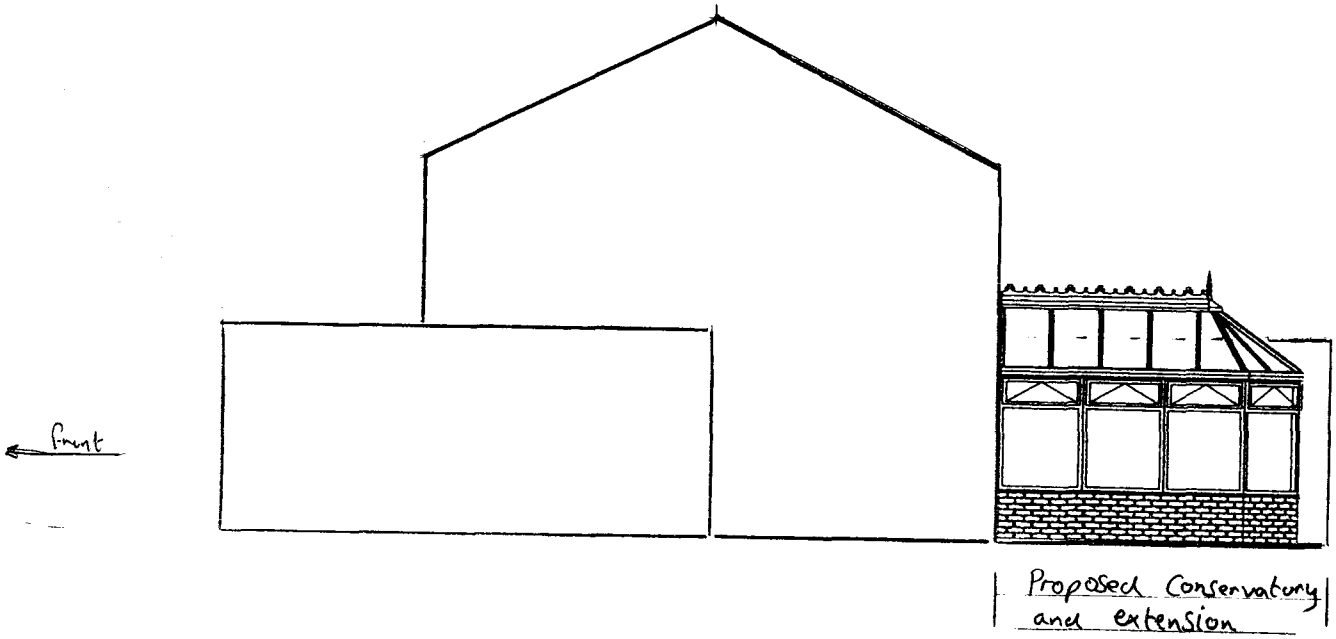

SHDC
Planning Development
18 SEP 2002
1039/02

B

ment
1039/02.

Back Plan Scale 1:100

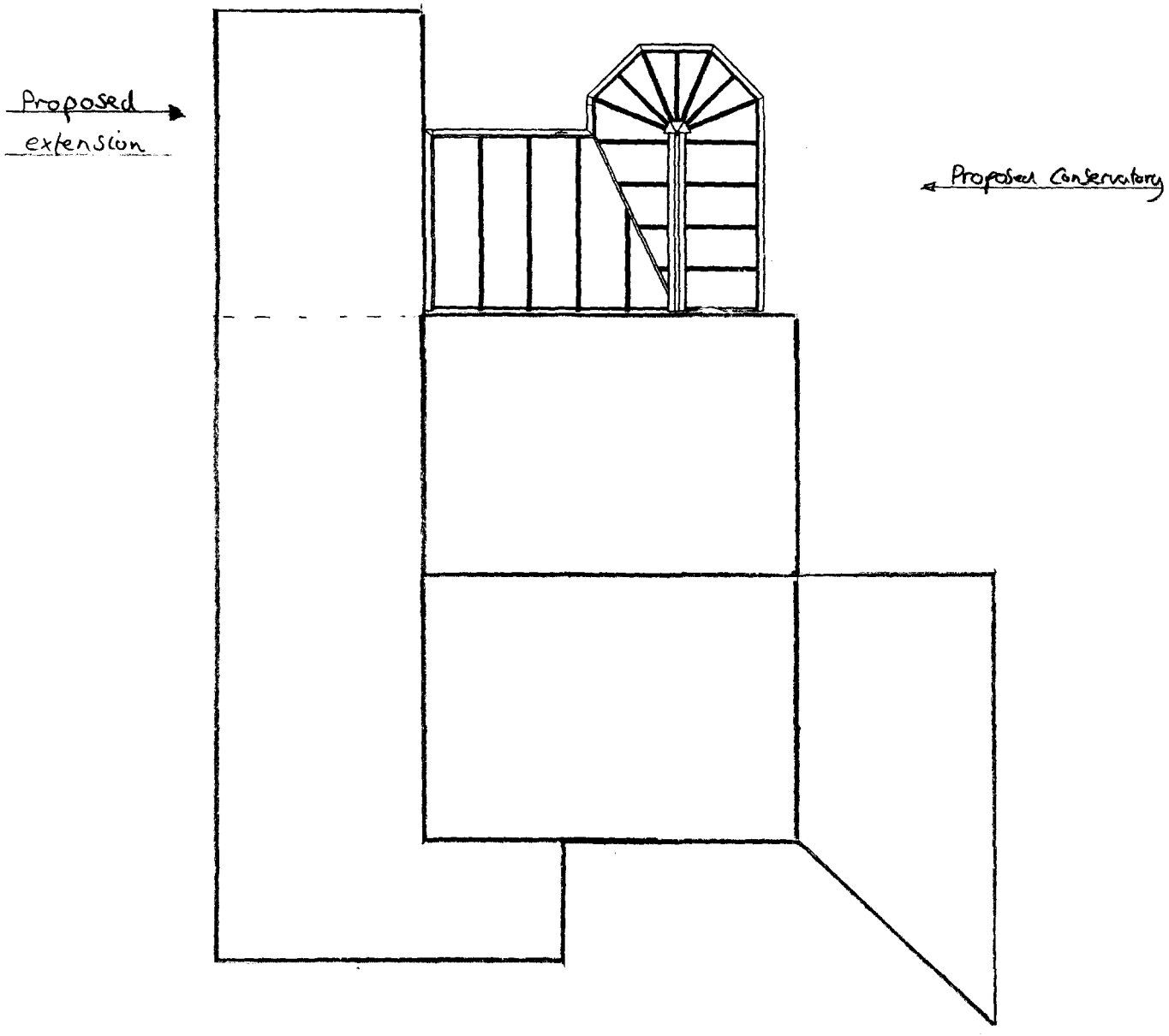

front Plan

ALL PLAN VIEWS

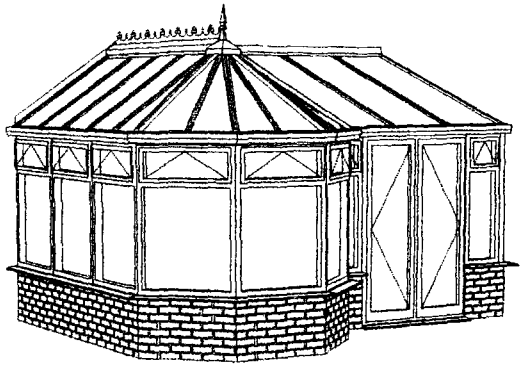

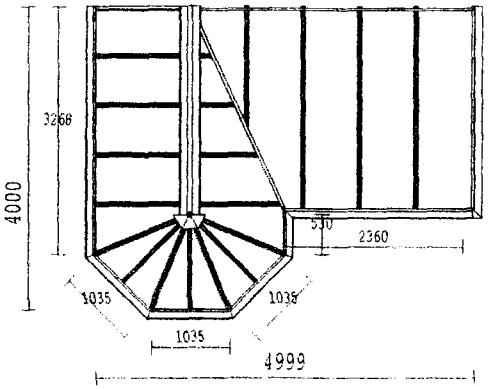



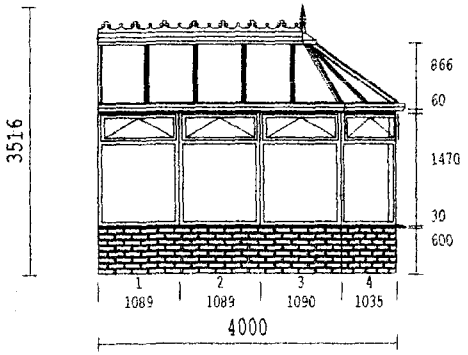

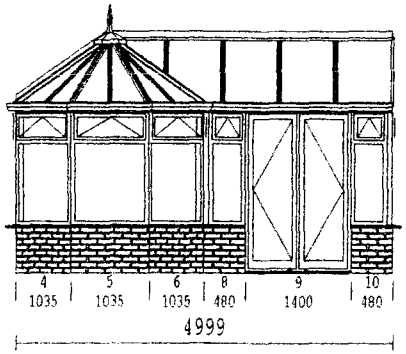

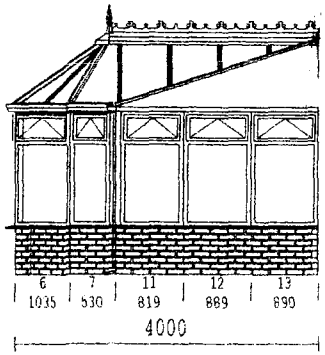

DIGITAL CONSERVATORIES *Conservatory Drawing Software from* ComfortableSoftware.com 01458 222022	PLEASE NOTE ALL DIMENSIONS IN MM DIMENSIONS TO INTERNAL RING BEAM FRAMES CONFORM TO BS5750 ALL GLAZING TO BS6262 ROOF LOADING TO CONFORM WITH BS6399	3 BAY P RIGHT (RAKED END) ELSTON	DRAWN BY DATE 10.09.02 SCALE 1: 100 DRAWING NO. 330841

18 SEP 2002
1039/02