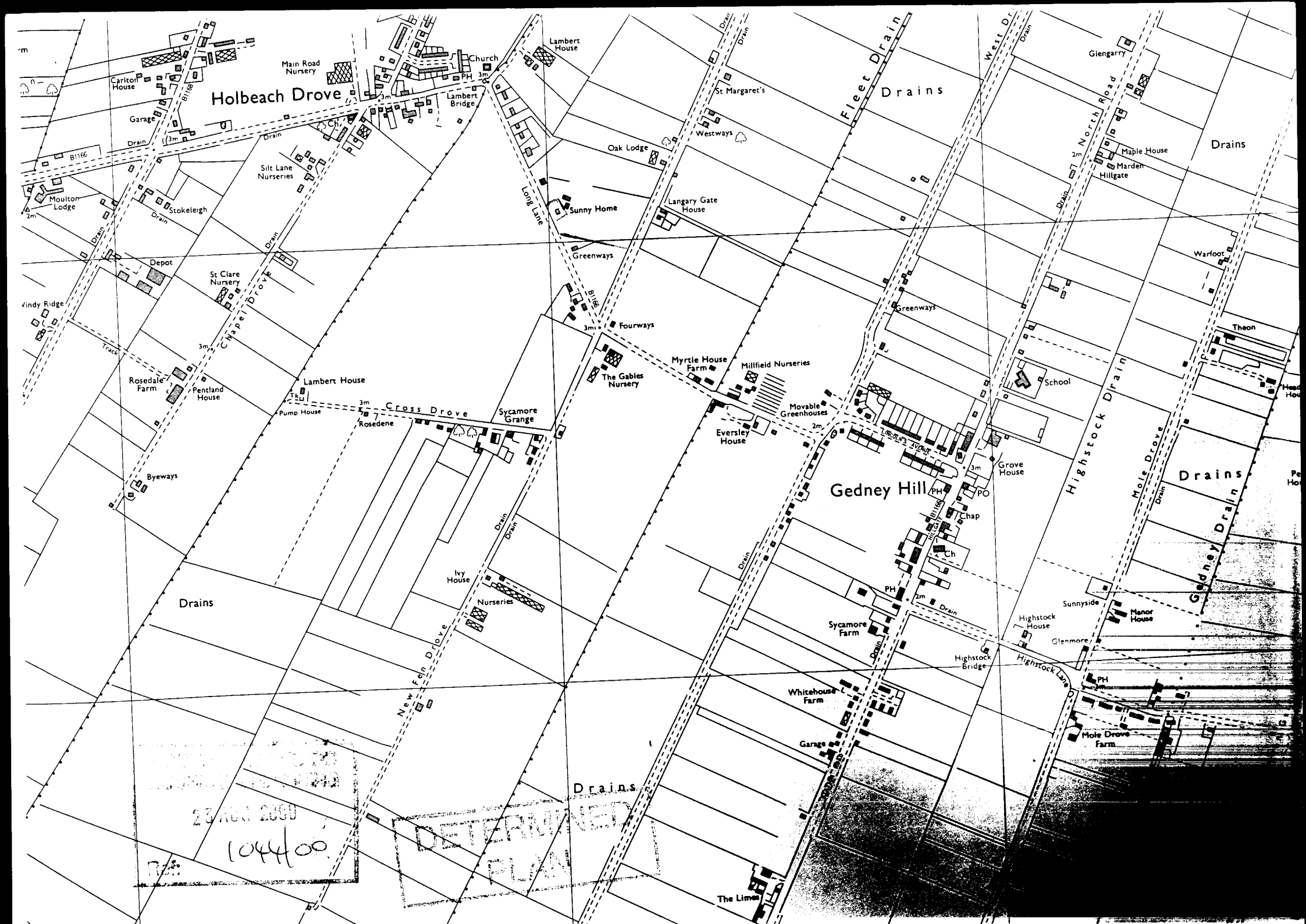
Holbeach Drove
Main Road Nursery
Church
Lambert House
Carlton House
Garage
Lambert Bridge
Silt Lane Nurseries
Moulton Lodge
Stokeleigh
Depot
St Clare Nursery
Windy Ridge
Chapel Drove
Rosedale Farm
Pentland House
Lambert House
Pump House
Rosedene
Cross Drove
Sycamore Grange
Byeways
Drains
Ivy House
Nurseries
New Fen Drove
Long Lane
Sunny Home
Greenways
Fourways
The Gables Nursery
Oak Lodge
Westways
St Margaret's
Langary Gate House
Myrtle House Farm
Millfield Nurseries
Movable Greenhouses
Eversley House
Fleet Drain
Drains
Greenways
Gedney Hill
Lincoln's Avenue
Grove House
Chap
Highstock Drain
Highstock House
Highstock Bridge
Highstock Lane
Sycamore Farm
Whitehouse Farm
Garage
The Limes
Glengarry
North Road
Maple House
Marden
Hillgate
Warfoot
Theon
School
Mole Drove
Gedney Drain
Sunnyside
Manor House
Glenmore
Mole Drove Farm
Drains
23 AUG 2000
1044/00
DETERMINED PLAN

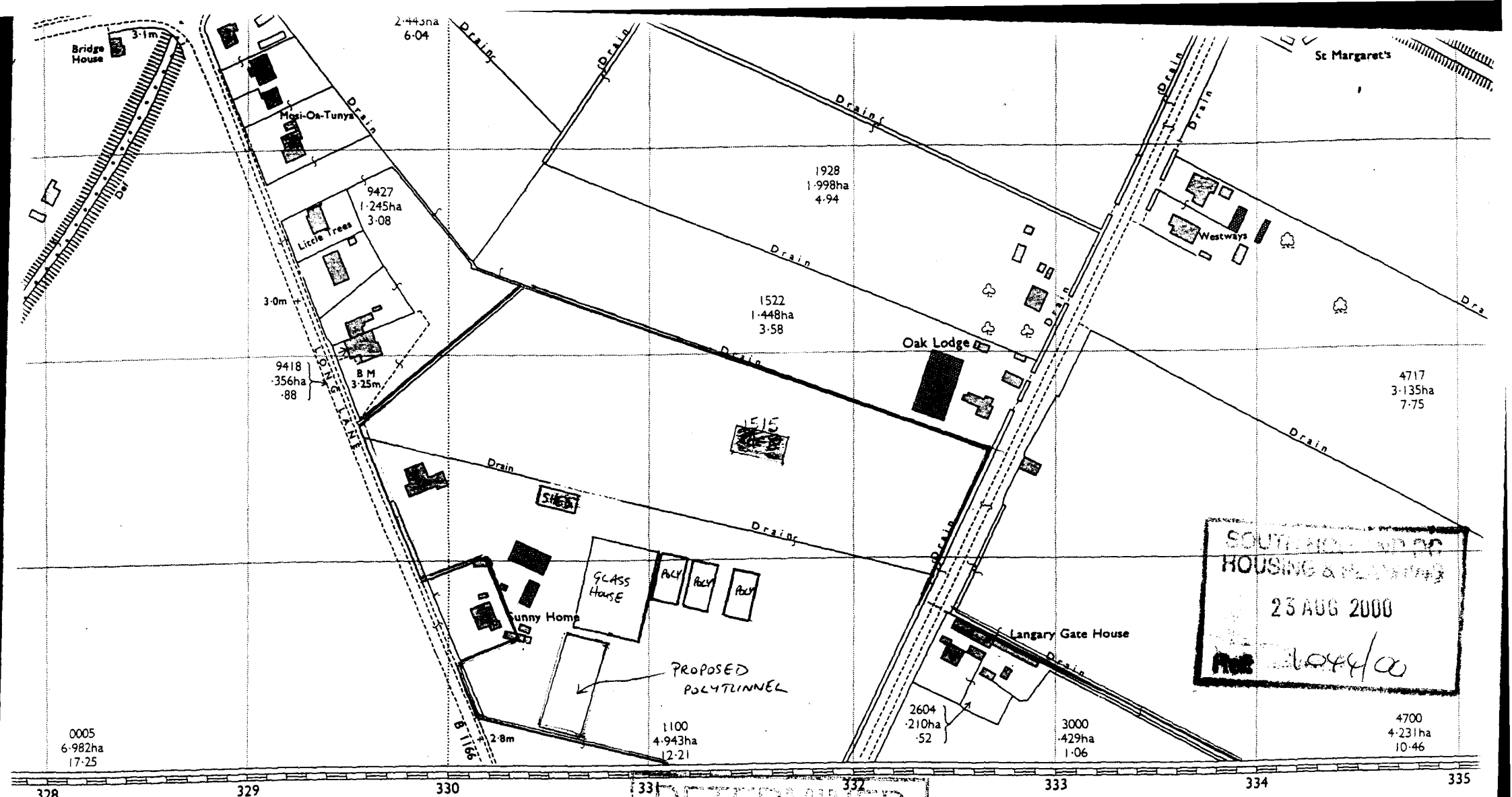

HOLLAND WITH BOSTON CO CONST

TF 3211-3311

CONVERSION SCALES

HECTARES-ACRES

4 5 6 7 8 9 10 11

10 11 12 13 14 15 16 17 18 19 20 21 22 23 24 25 26 27

METRES-FEET

320 340 360 380 400 420 440 460 480 500 520 540 560 580 600 620 640 660 680 700 720 740 760 780 800 820 840 860 880 900 920 940 960 980 1000 1020 104

1100 1200 1300 1400 1500 1600 1700 1800 1900 2000 2100 2200 2300 2400 2500 2600 2700 2800 2900 3000 3100 3200 3300 3400

1 metre = 3·2808 feet

1 foot = 0·3048 metre

SYMBOLS

BOUNDARIES

ENGLAND & WALES

County.....

District.....

London Borough.....

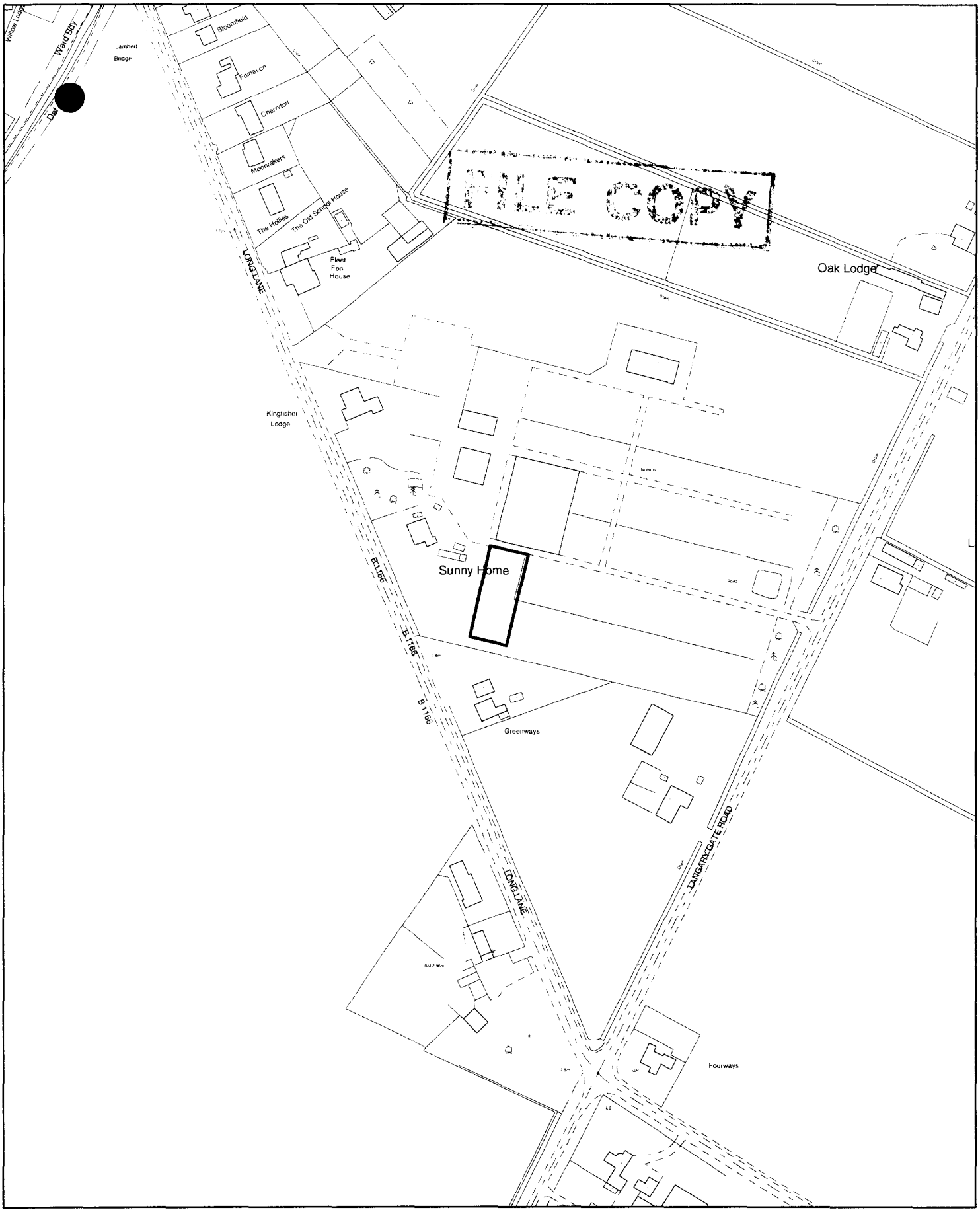

SOUTH HOLLAND DISTRICT COUNCIL

Planning Application Location Plan
Ward Member Notification

H05/1044/00

Scale: 1:2500

Housing and Planning Services Department

Council Offices, Priory Road, Spalding, Lincolnshire
PE11 2XE

PLEASE DO NOT COPY THIS PLAN
This map is reproduced from Ordnance Survey material with permission of Ordnance Survey on behalf of Her Majesty's Stationery Office (c) Crown copyright. Unauthorised reproduction infringes Crown copyright and may lead to prosecution or civil proceedings. South Holland District Council LA079413 2000