

FRONT ELEVATION
Scale 1:100



REAR ELEVATION
Scale 1:100

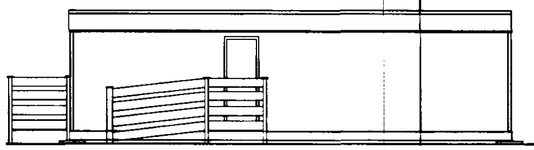

END ELEVATION
Scale 1:100



END ELEVATION
Scale 1:100

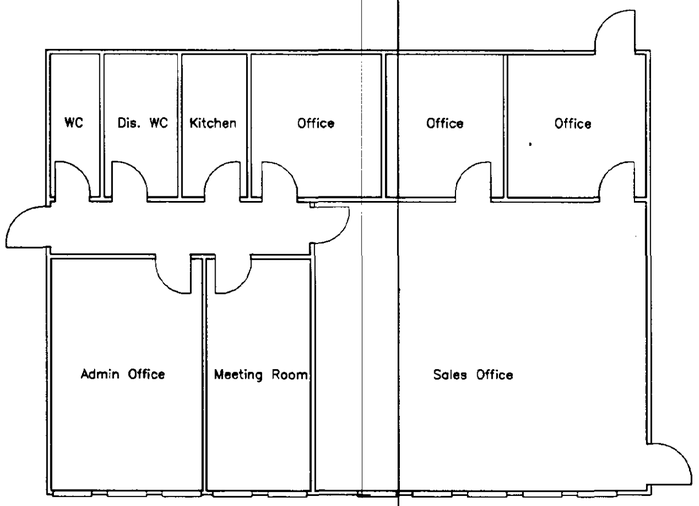

FLOOR PLAN
Scale 1:100

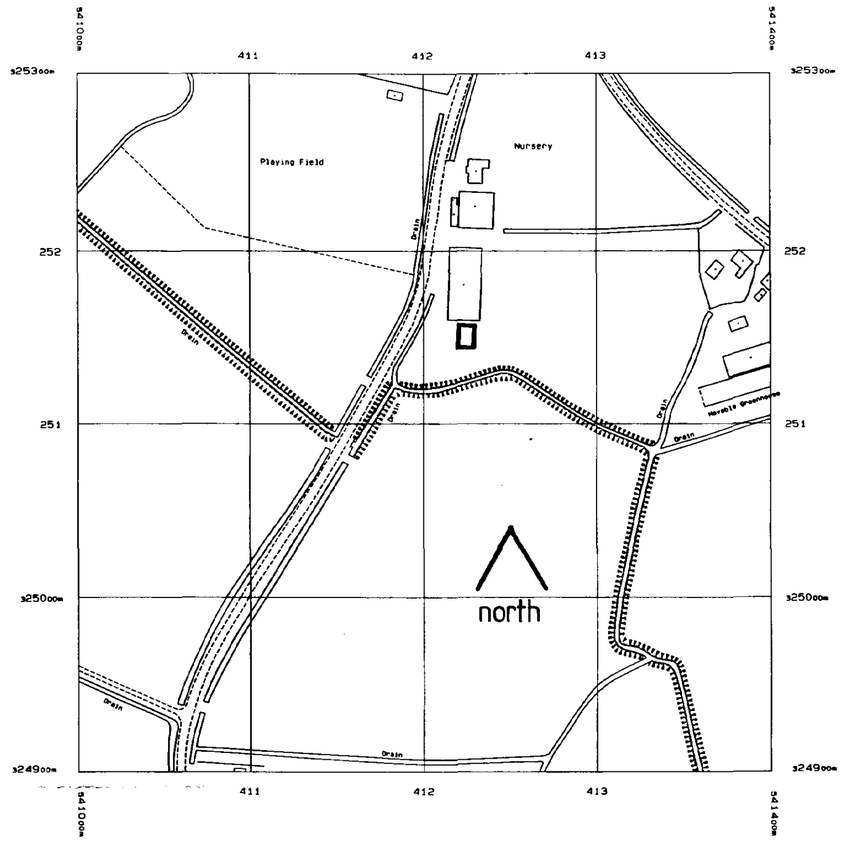

LOCATION PLAN
Scale 1:2500

"Reproduced from the 2000 Ordnance Survey 1:2500 map with the permission of the Controller of HM Stationery Office, Crown copyright reserved"
Robert Doughty Consultancy Licence Number AR 353721R0001

SOUTH HOLLAND DC
HOUSING & PLANNING
20 JAN 2000
Ref: 0062/00

DETERMINED
PLAN

Rev.	Notes.	Date.

Client.
J. Hargreaves & Sons

Project.
OFFICE BLOCK
GEDNEY DYKE NURSERIES

Title.
LOCATION PLAN,
FLOOR PLANS, ELEVATIONS
AND DETAILS

Dwg No. 420-01-A2-001

Scale. 1:100 1:500 1:2500 | Date. JAN 2000

Drawn by. ARK | Status. PLANNING

Town & Country Planning
Ecology
Landscape Architecture
Robert Doughty Consultancy
32 High Street, Helpringham, Sleaford NG34 0RA Tel: (01529) 421645
Fax: (01529) 421358 E-Mail: robertdoughty@rdc-landplan.demon.co.uk