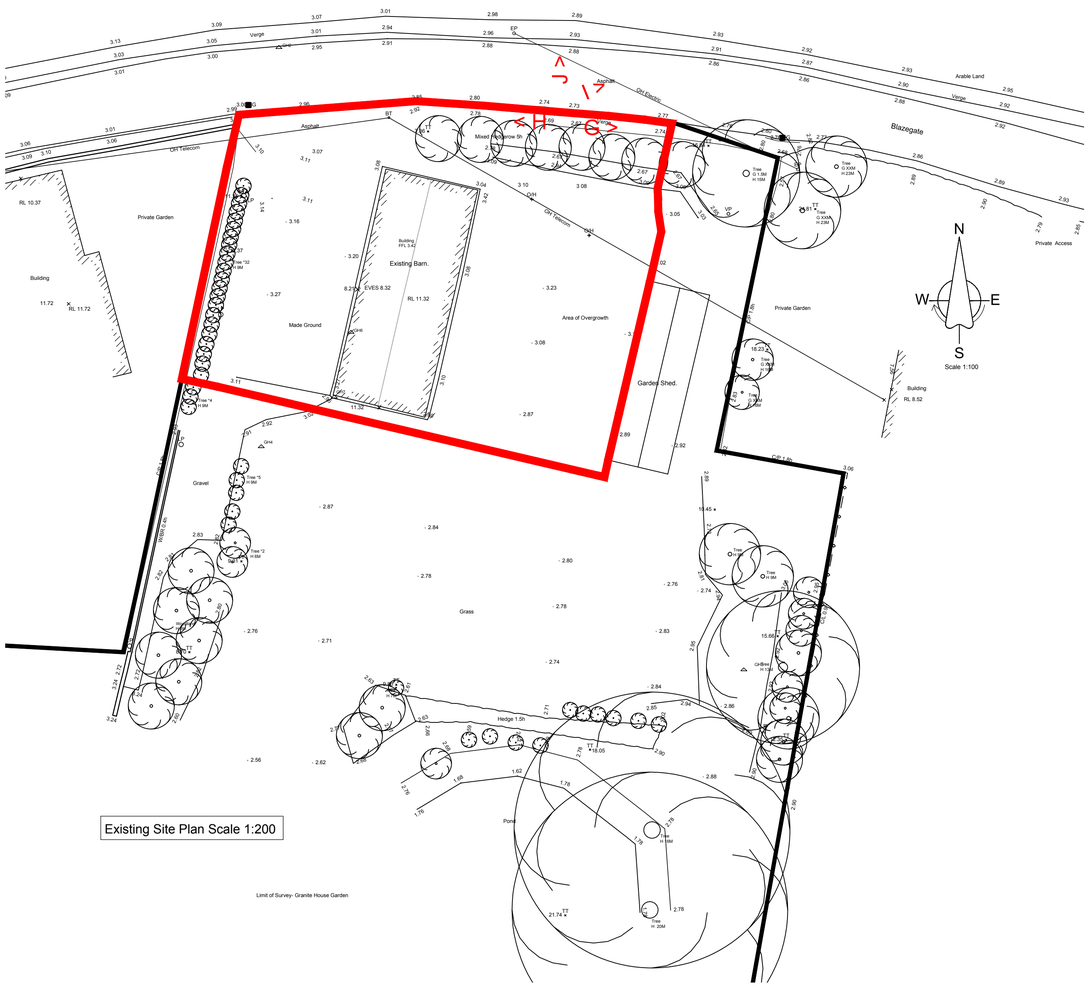

Existing Site Plan Scale 1:200

Limit of Survey- Granite House Garden

PHOTO G - INSIDE FENCE EAST OF ENTRANCE.

PHOTO H - INSIDE FENCE WEST OF ENTRANCE.

PHOTO I - VIEW NORTH EAST OF PROPOSED ENTRANCE.

PHOTO J - VIEW NORTH OF PROPOSED ENTRANCE.



PHOTO G



PHOTO H



PHOTO I

PHOTO J

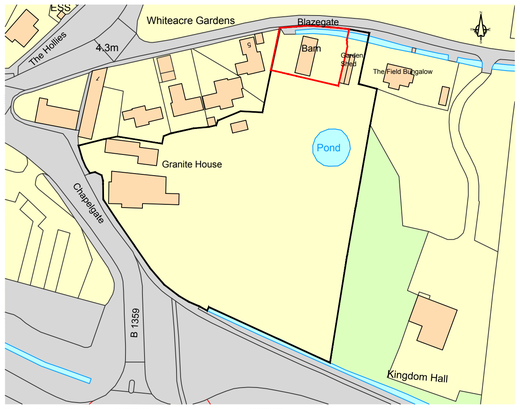

Ordnance Survey, (c) Crown Copyright 2020. All rights reserved. Licence number 100022432

Site Location Plan Scale 1:1250

Copyright:
This drawing is the copyright of CJQ Architectural Design and must not be copied, re-issued or loaned without prior written consent of CJQ Architectural Design.
Any discrepancies and or conflicting information implied or specified is to be notified to CJQ Architectural Design.

Notes :
This drawing has been prepared solely for the purposes of obtaining planning consent. Unless marked as such the drawing may not be suitable for construction purposes and it may be necessary to amend the drawing for this purpose.
No liability will be accepted for any omission or inconsistancy should this drawing be used for construction with the express consent of CJQ Architectural Design.
This drawing should be read in conjunction with all other drawings and each title block, if in doubt ask.

DRAWING FOR PLANNING APPROVAL.

CJQ Architectural Design
07940 500544

REV:	DATE:	Init:	Details
A	6.4.2020	CJQ	Drawing updated inline with alternative entrance details.

Client

Mr C Plumb
Granite House
Chapelgate
Gedney
Spalding
PE12 0BJ

Drawing title :
Existing Site Plan and Location Plan

Drawn by :		Date :
C.Quinn		30.11.19
Number :	Drawing No :	Scale (s) :
CJQ 079	P03 @ A1	As Shown