

SOUTH WEST ELEVATION

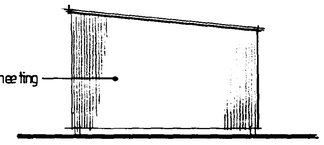

SOUTH EAST ELEVATION

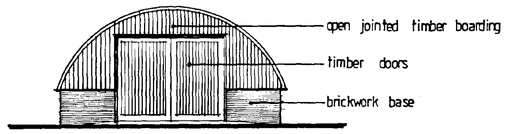

END ELEVATION

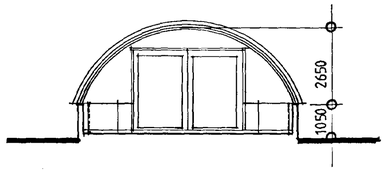

CROSS SECTION

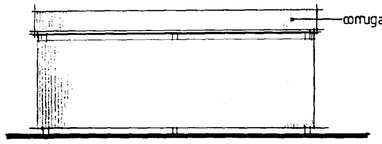

NORTH ELEVATION



NORTH WEST ELEVATION



SIDE ELEVATION

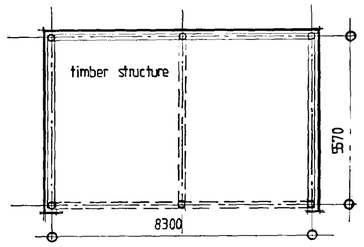

PLAN

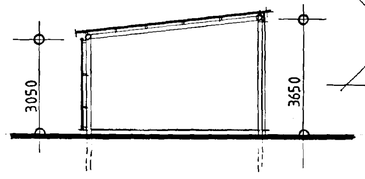

CROSS SECTION

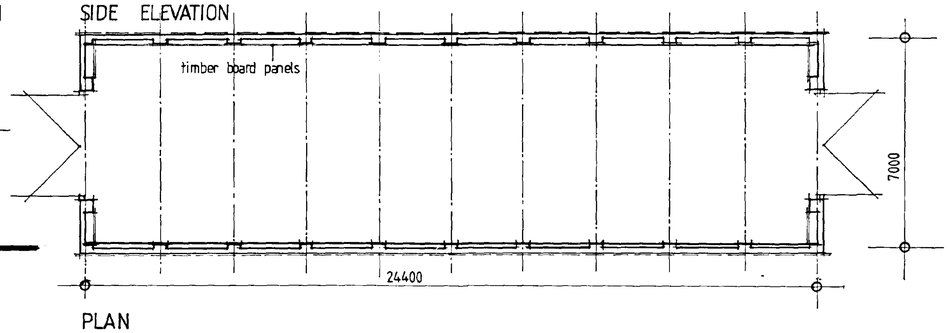

PLAN

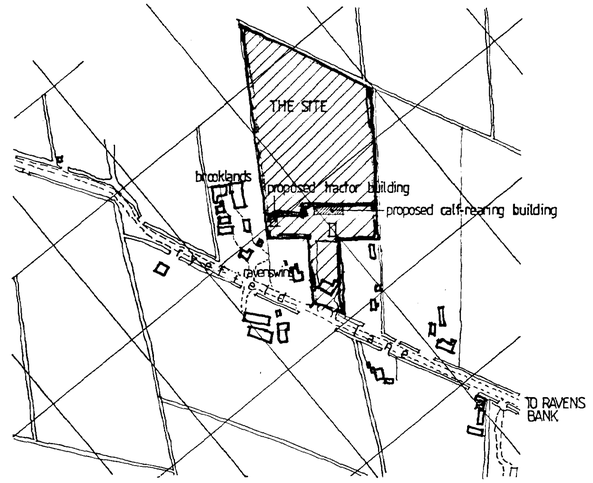

LOCATION PLAN 1·2500

TRACTOR BUILDING

CALF REARING BUILDING

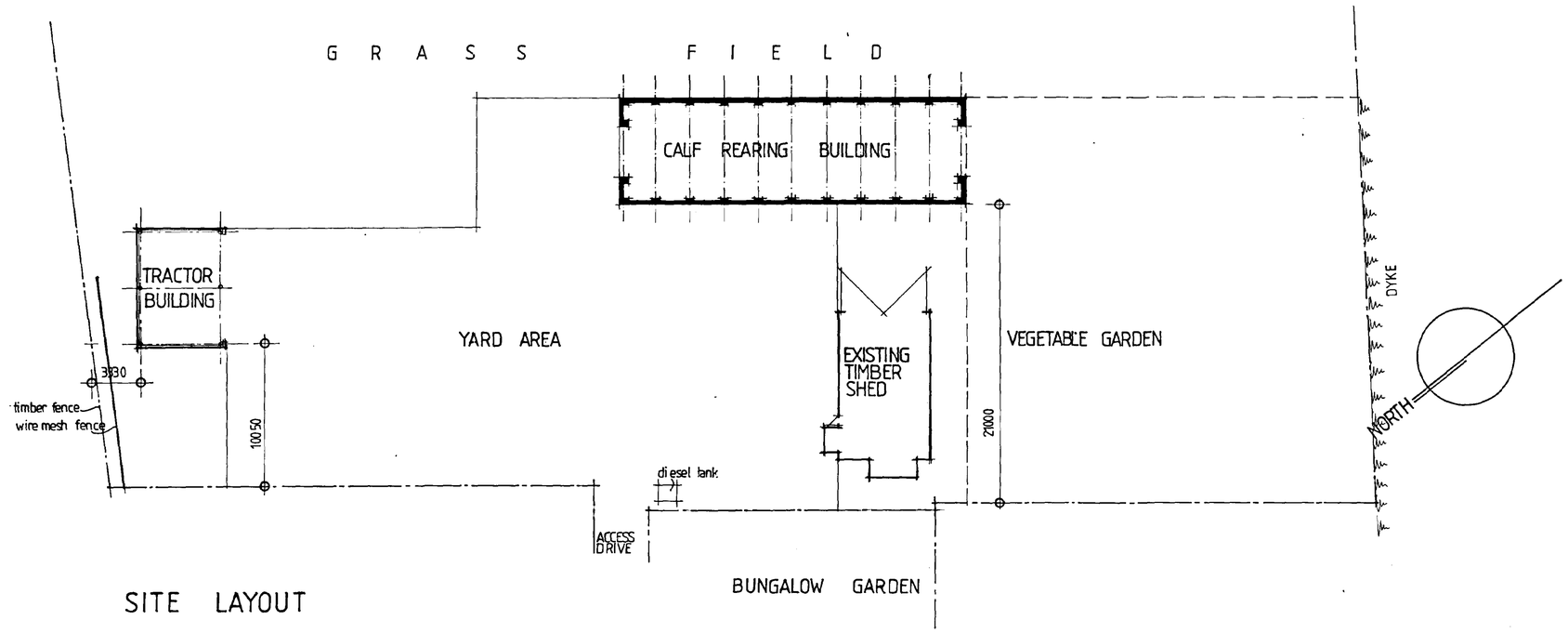

SITE LAYOUT

SOUTH HOLLAND DC
HOUSING & PLANNING
0 4 SEP 1997
Ref: 0965/97

DETERMINED PLAN

TREVOR A CLAY R.I.B.A.
CHARTERED ARCHITECT
14 OLD FENDIKE ROAD
WESTON HILLS
SPALDING
LINCOLNSHIRE PE12 6DD

Project:
PROPOSED FARM BUILDINGS ON LAND AT
REAR OF 'RYECROFT' RYEFIELD LANE
SUTTON ST JAMES FOR MR W TURNBULL

Drawing:
PLANNING DRAWING

Date: 31 AUG 97	Proj. No:97/019/PA	
Scale: 100 &200	Drg. No: 001	Rev: