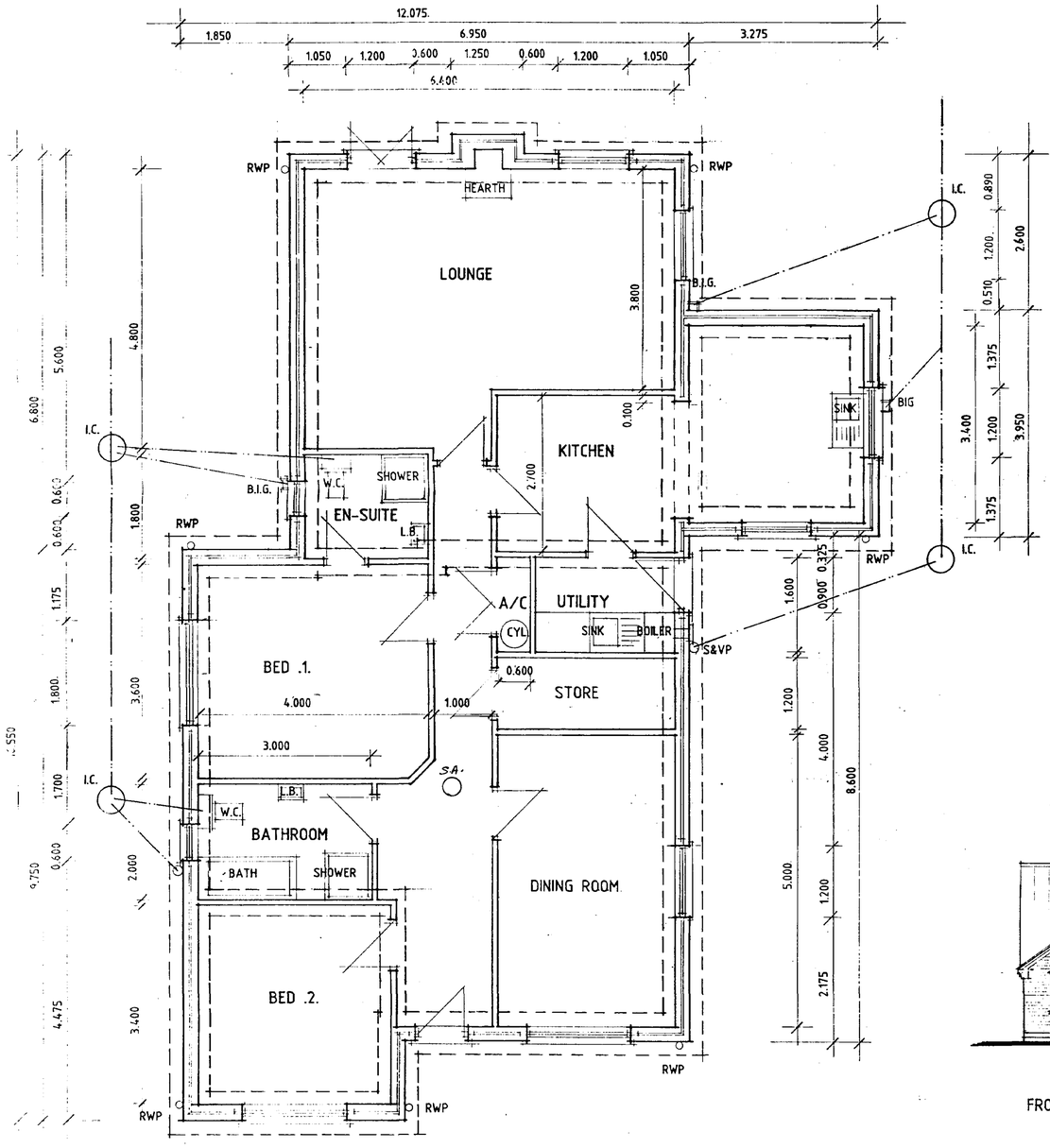

PLAN

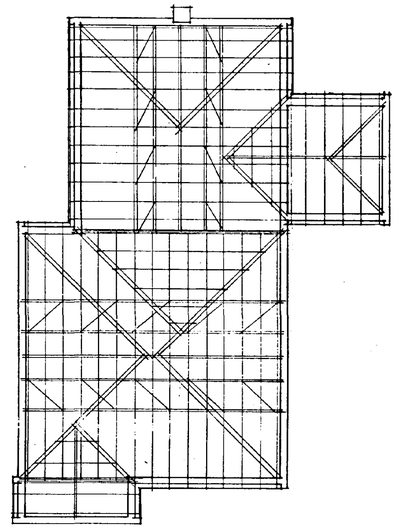

ROOF PLAN

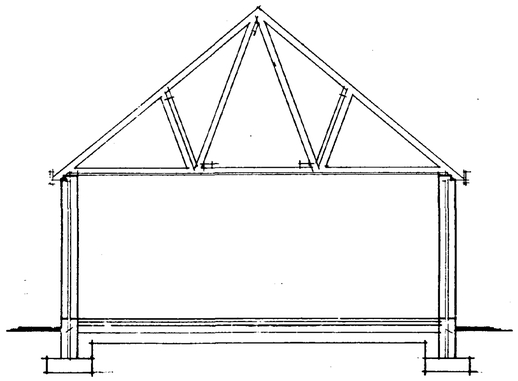

SECTION

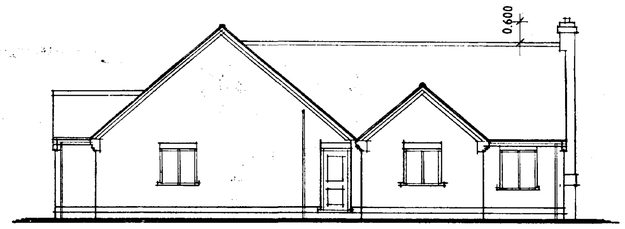

SIDE

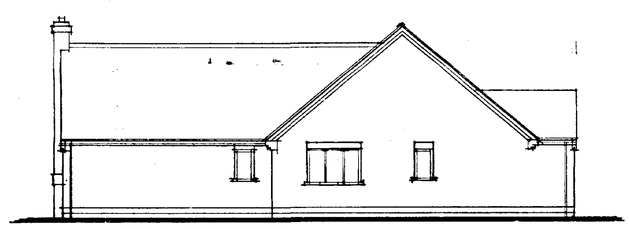

SIDE

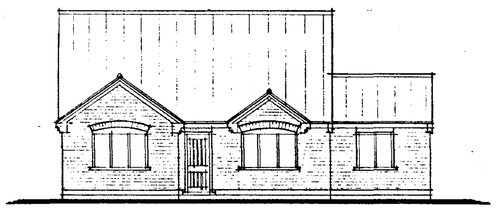

FRONT

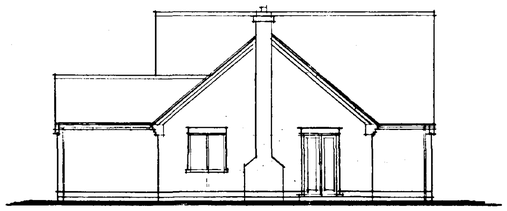

REAR

THIS DFRG. TO BE READ IN CONJUNCTION WITH TECHNICAL INFORMATION - 771987

A-SMOKE DETECTOR - 3.8.98

DESIGN Status
CONSULTANTS IN ARCHITECTURE & PLANNING

G. T. L. DEVELOPMENTS LTD.

ULLSWATER PACK

1:50 1:100 | APRIL-98

B.GILHAM.

2 Edinburgh Walk, Holbeach, Spalding, Lincs. PE12 7AP.
Tel: 01406 424343 Fax: 01406 490702

Ref. AS

RECEIVED
13 OCT 2003
1252198

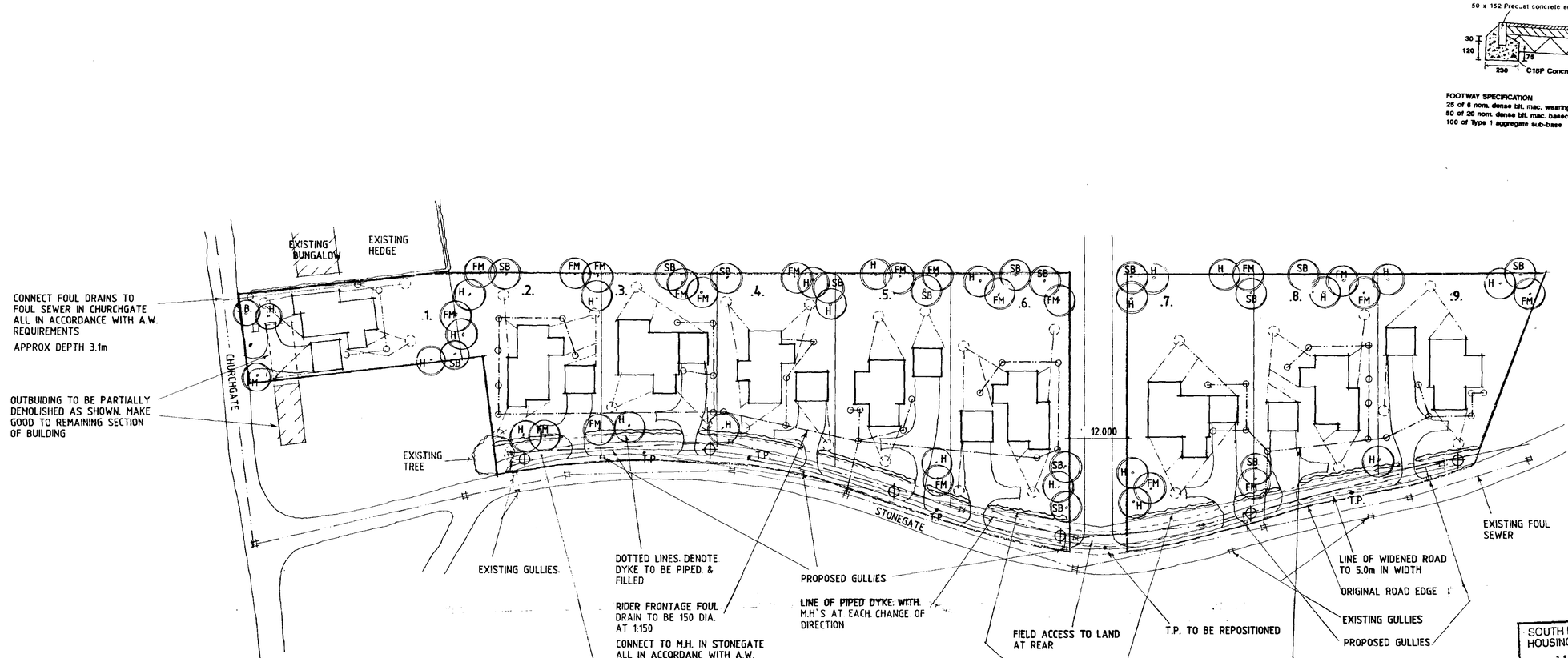

SITE PLAN

PROVIDE 1.8m WIDE FOOTPATH TO FULL SITE FRONTAGE WITH 2.0m WIDE VERGE BETWEEN ROAD & FOOTPATH CONSTRUCTED ALL IN ACCORDANCE WITH L.C.C. DEVELOPMENT ROAD SPECIFICATION & CONSTRUCTION 1991

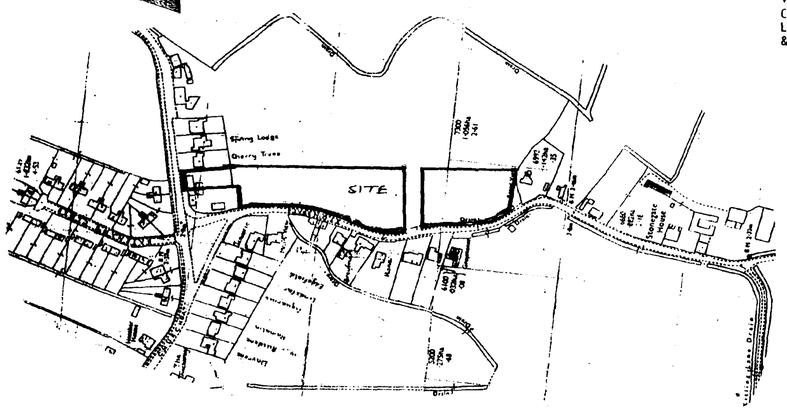

LOCATION PLAN

THIS DRG. TO BE READ IN CONJUNCTION WITH ULLSWATER, LANGDALE, DERWENT, CONISTON, G.T.L/D.G/1, G.T.L/D.G/2 & HARLITE IMFORMATION DATED 12.8.98

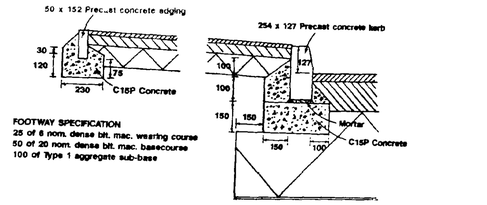

FOOTWAY SPECIFICATION
25 of 6 nom. dense bit. mac. wearing course
50 of 20 nom. dense bit. mac. basecourse
100 of Type 1 aggregate sub-base

CARRIAGEWAY SPECIFICATION
40 of Hot Rolled Asphalt wearing course with pre-coated chippings
150 of 20 nom. dense bit. mac. basecourse
450 of Type 1 aggregate sub-base
Geotextile

DWELLINGS

PLOT 1 - ULLSWATER
PLOT 2 - ULLSWATER
PLOT 3 - LANGDALE
PLOT 4 - DERWENT
PLOT 5 - CONISTON
PLOT 6 - ULLSWATER - HANDED
PLOT 7 - LANGDALE
PLOT 8 - ULLSWATER - HANDED
PLOT 9 - CONISTON - HANDED

GARAGES

G.T.L./D.G/1 TO PLOTS 6 & 9

G.T.L./D.G./2 TO PLOTS 1,2,4,5 & 8

SOUTH HOLLAND DC
HOUSING & PLANNING
14 MAY 1999
Ref: 1252/98

Notes & Revisions

Do not scale from this drawing.

This drawing is copyright and may not be altered, traced, copied, photographed or used for any purpose other than that for which it is issued without written permission from Messrs. Status Design.

The General Contractor is to check all dimensions on site and report discrepancies to the Architect.

All details shown on this drawing are based upon typical site conditions related to the area. No responsibility can be accepted for abnormal conditions unless reported to the Architects so that design amendments may be considered.

Please note: This drawing is not a conveyance drawing.

Construction work to be carried out with due regard to the Construction(Design and Management) Regulations 1994 (CDM) and the Health and Safety at Work, etc. Act 1974 (HSW Act).

Drives
Washed gravel on 100mm consolidated hardcore. Concrete edging kerbs.

Turning
Provide turning bays from garages as shown all to local authority requirements.

Accesses
Accesses to be minimum 2.5m wide and constructed all in accordance with Lincolnshire County Council requirements.

Dyke
Dyke to site frontage to be piped with solid concrete pipes 450mm diameter and to be connected to existing 600m n diameter pipe outlet. Levels and falls to suit existing outlet. New road gullies as shown to be connected into new pipeline. All works to be in accord nce with Lincolnshire County Council and South Holland Internal Drainage Board requirements.

Road Improvements
Road frontage to site along Stonegate to be widened to a minimum width of 5m. All works to conform to Lincolnshire County Council Development Road Specification and Construction 1991

Landscaping
Plant trees as shown, minimum height on planting to be 2m.

SB Silver birch
FM Field maple
H Hawthorn

To site frontage where shown plant hawthorn hedge.

Foul Drainage
Connect to existing foul drainage system in Church Gate and Stonegate as shown.

Street Lighting
6 no. high pressure sodium 5m tubular street lighting columns with p st top mounted Philips ME70TG*1 lantern for 70 watt SON-T lamp and SELC ECU.

Existing lighting to be removed.

For street lighting details and specification etc. see Harlite information dated 12.08.98.

External Materials
Marley Mendip, Old English Dark Red roof tiles to Plots 1, 2, 3 & 4.

Marley Mendip, Smooth Grey roof tiles to Plots 5, 6, 7 & 8.

LBC Kempston, Cantata Antique facing bricks to Plots 1 & 3.

LBC Kempston, Seville Antique facing bricks to Plots 3 & 4

LBC Kempston, Andante Golden Buff facing bricks to Plots 5 & 6.

LBC Kempston, Mozart Blend facing bricks to Plots 7 & 8.

DESIGN Status
CONSULTANTS IN ARCHITECTURE & PLANNING

RESIDENTIAL DEVELOPMENT AT STONEGATE, GEDNEY FOR

G. T. L. DEVELOPMENTS

AMENDED PLAN
Ref.
SUPERSEDED

1:500	771987/4
NOV-98	B.GILHAM.

2 Edinburgh Walk, Holbeach, Spalding, Lincs. PE12 7AP.
Tel: 01406 424343 Fax: 01406 490702

B - PLOT ADDED - 7.4.99
A - DRAINS ETC. - 26.3.99



FRONT

NOTES

Brickwork below d.p.c. to be F.L. quality.

Outlets from balanced flue boilers to be at least 300mm from any openings.

Any bends in flues should not be more than 45°.

All soakaways to be minimum 1 m deep.

Provide cavity trays above in situ meter boxes.

Provide area for provision of solid waste storage (rubbish bins).

OVERSAILING GABLED AND CORBELLED EAVES
Provide the above to the design as shown on elevations plus any other details that are shown on the plans.

VALLEYS
Use proprietary fibreglass valleys or provide Code 4 lead to valleys to make completely watertight.

REVEALS
Ensure the path through all window and door reveals, including lintels, is limited to a minimum 'U' value of 1.2W/m²K. also at every closure of cavity provide d.p.c.

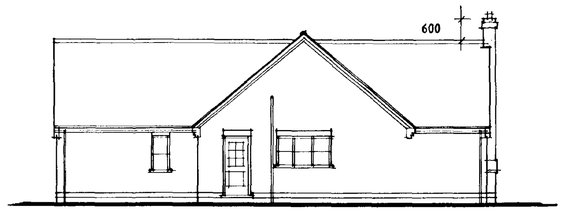

SIDE

HABITABLE ROOM TRICKLE VENTILATION
Provide proprietary trickle ventilators to head of windows giving a total opening area of not less than 8000mm²

KITCHEN/UTILITY/BATHROOM/WC TRICKLE VENTILATION
Provide proprietary trickle ventilators to head of window giving a total opening area of not less than 4000mm²

UTILITY VENTILATION
Provide proprietary mechanical extract ventilation unit capable of extracting 30lts/second. System to offer intermittent operation.

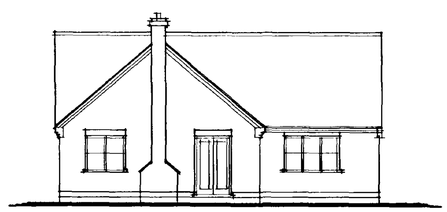

REAR

ROOF CONSTRUCTION
Concrete interlocking roof tiles (see site plan) on 38 x 25 softwood treated timber battens on underfelt to BS747 (Type 1F) lapped 150mm horizontally and 100mm vertically. Prefabricated roof trusses at 600mm c/c and pitch as stated in accordance with BS5268 Part 3, 1985. Provide 25 x 100mm timber bracing and fix in accordance with truss manufacturers instructions. All trusses and gable ladders (if any) to be strapped to 50 x 100mm timber wallplate, the gable wall at verges and ceiling level with 30 x 5mm mild steel anchor and lateral restraint straps to span minimum 3 no. trusses at a maximum of 1200mm c/c. At strap positions provide pack and noggins to trusses. Main contractor to supply local authority building control with roof truss calculations 28 days prior to erection on site.

ROOF VENTILATION
At eaves provide proprietary ventilation equivalent to a 10mm continuous gap along eaves.

ROOF INSULATION
To roof spaces provide proprietary 200mm thick insulation laid as 100mm between joists and 100mm across joists. Ensure a gap of 50mm between roof underfelt and quilt at all times.

ROOF INTERSECTIONS
If compound truss used, where main trusses fix to compound truss provide proprietary truss connectors. Provide 32 x 175mm valley lay boards and fix reducing trusses over to complete roof intersection. Fix in accordance with roof truss manufacturers instructions.

FOUL WATER DRAINAGE
Underground drainage to be proprietary 110mm diameter P.V.C. pipes flexible jointed to fall 1:70 bedded in 100mm pea gravel. Under building drains to be encased in 150mm pea gravel with lintel over pipes at wall abutments. Surround pipes at wall abutments with 50mm compressible material. 110mm diameter soil and vent pipe to extend 900mm above window head and to terminate in balloon finial. Soil and vent pipe to be fitted with access plate at base. Provide suitably sized wastes from all appliances (in accordance with Approved Document H) complete with minimum 75mm deep sealed traps and rodding eye access points at every direction change. All above ground drainage to BS5582 and all underground drainage to BS8301.

SURFACE WATER DRAINAGE
To be proprietary 110mm diameter P.V.C. pipes flexible jointed to fall 1:70 bedded in 100mm pea gravel. Pipes to discharge into 1200mm diameter soakeways sited 5000mm away from buildings.

PROTECTION TO UNDERGROUND PIPES
Where pipes are not under road and have less than 600mm cover concrete paving slabs should be laid as bridging above the pipes on minimum 75 pea gravel. If flexible pipes are under a road and have less than 900mm cover reinforced concrete bridging should be used instead of paving slabs.

INSPECTION CHAMBER CONSTRUCTION
Proprietary polypropylene inspection chambers bedded on 150mm concrete. Form protective 255mm thick concrete collar around head of inspection chamber with 300mm projection from cover. Covers to be Grade C light duty unless inspection chambers are in driveways where Grade B medium duty covers are to be used.

OPEN FIRE
To be capable of burning smokeless fuel. Hearth to be 125mm high above finished floor level. Flue liners to BS1181 1971 (sockets up). Build into brick jambs of open fire 2 no. metal anchorage points.

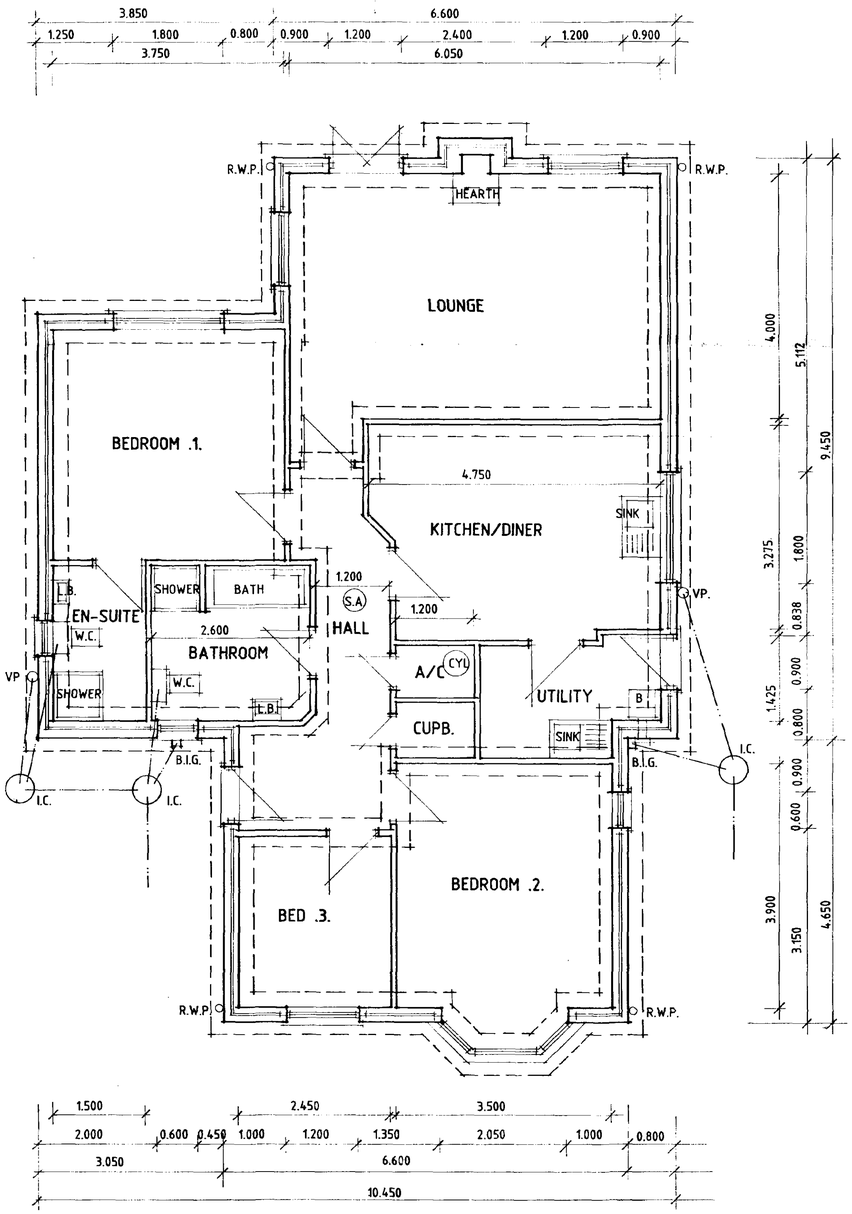

SIDE

KITCHEN VENTILATION
Provide proprietary mechanical extract ventilation unit capable of extracting 60lts/second. Alternatively provide proprietary cooker hood capable of extracting 30lts/second.

BATHROOM VENTILATION
Provide proprietary mechanical extract ventilation unit capable of extracting 15lts/second. System to offer intermittent operation.

HOT WATER STORAGE
Provide system approved by BBA and install by BBA approved installer. System to be vented and insulated in accordance with BS5615 1985. Provide thermostatic control.

HEATING SYSTEM
Provide room thermostat or thermostatic radiator valve or similar approved to control the output from the heating system.

INSULATED PIPES AND DUCTS
All pipes which do not contribute to the heating of the building will be insulated to BS5422 1977.

SAFETY GLAZING
Provide safety glass to BS6206 to all windows to a minimum height of 800mm above floor level plus doors to a minimum height of 1500mm above floor level. Side screens to be same as doors if within 300mm of doors.

SMOKE DETECTION
Provide mains operated self-contained smoke alarms to BS5446 Part 1 in accordance with Approved Document B1

RAINWATER GOODS
P.V.C. rainwater goods 110 half round gutters and 68mm diameter downpipes.

SUBSTRUCTURE WALLING
100mm Class A dense concrete blocks. Butumen felt d.p.c. to external walls 150mm above ground level. Weak mix infill to base of cavities to terminate 225mm below lowest d.p.c. level.

FOUNDATIONS
As indicated on plan provide concrete strip foundations. To cavity walls provide 700mm wide x 225mm thick and to 100mm walls provide 450mm wide x 225mm thick, unless noted otherwise. To non-loadbearing internal walls thicken out ground floor oversite concrete to 450mm wide x 200mm thick. Widen foundations at chimney breast accordingly and make 300mm thick. Foundations to taken down to an approved firm base, subject to local authority specifications. Concrete to be ST3 grade unless noted otherwise.

I.G. TYPE L1/S LINTELS TO OPENINGS IN CAVITY WALLS & I.G. INT. LINTELS TO INT. OPENINGS UNLESS SPECIFIED OTHERWISE

WINDOWS TO BE UPVC DOUBLE GLAZED. ENSURE EACH ROOM HAS ⅛th FLOOR AREA AS VENTILATION

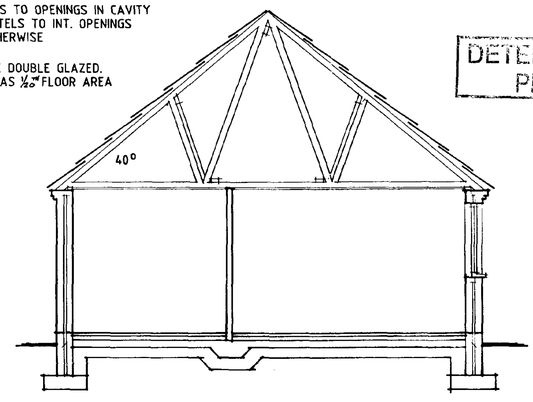

SECTION

B - ALTS FOR B.R - 21.1.97
A - B.R. ADDITIONS - 10.12.96

SIDE

FLUE CONSTRUCTION
Provide 225mm diameter clay flue liners to BS1181 1971 with minimum 100mm brick surround. Flue to extend past ridge as stated in Approved Document J1/2/3 Part B and to terminate in 75mm concrete capping and clay pot. Provide Code 4 lead flashing to roof intersection. Provide 2 no. courses of engineering brick or similar as d.p.c. No timber to be within 40mm of chimney. Chimney also to be read in conjunction with Approved Document A1/2 Section 1D.

COMBUSTION AIR
Provide proprietary ventilator to room of open fire at low level to outside air (ideally opposite open fire) to give combustion air equivalent to 50% the cross sectional area of the throat opening on the appliance. Alternatively provide proprietary underground ducting from appliance to outside air to give above.

METER BOXES
Position gas and electricity meter boxes if required in external position to suit client. To be completely sealed around in non-combustible material. To be minimum 500mm, maximum 1000mm above footpath to base.

LINTELS
All coded lintels as stated in Schedule or marked on plan to be by [illegible] to be installed in strict accordance with manufacturers instructions. Form d.p.c. cavity tray above all lintels. To all exposed lintels i.e. not sheltered from overhanging eaves, etc. to have proprietary weepholes to joints of brickwork at approx. 450mm c/c.

GROUND FLOOR CONSTRUCTION
65mm sand/cement screed on proprietary 50 mm thick floor insulation with perimiter insulation to screed on 1200 gauge polythene d.p.m. on 100mm concrete oversite on minimum 150mm, maximum 600mm well blinded and compacted hardcore. Wall d.p.c. to lap floor d.p.m. by a minimum of 50mm.

BOILER
Provide balanced flue type gas boiler of required rating in to be either a wall hung type or freestanding on 125mm high concrete hearth above oversite. Boiler outlet to have protective guard cover and to be a minimum 300mm from any opening into the building which is wholly or partially above the terminal. Read in conjunction with Approved Document J1/2/3.

WALL CONSTRUCTION
275mm cavity walls to consist of:-
100mm face brickwork (see site plan for details), 75mm cavity to be filled with Crown Dritherm full fill insulation in accordance with BBA Certificate No. 86/1678 or similar approved, 100mm internal skin of Tarmac Hemelite blockwork. Cavity walls tied together using glavanized iron or plastic twist ties spaced 900mm horizontally and 450mm vertically to BS1243, 1978. Internal blockwork walls to receive 10mm sand/cement render and skim finish.

HEADER TANK SUPPORT
Water tank in roof space to be supported on bearers to spread the load to BS5268 Part 3 1985.

CEILINGS
To all insulated roof ceilings provide 12.5mm Gyproc Duplex plasterboard or similar and either 5mm skim or Artex finish. To remaining ceilings provide 12.5mm Gyproc plasterboard or similar with finishes as above.

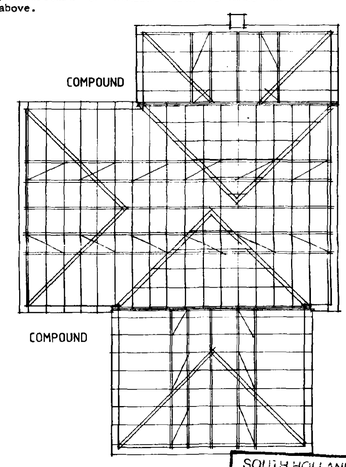

ROOF PLAN

SOUTH HOLLAND DC
HOUSING & PLANNING
18 DEC 1998
Ref: 1252/98

DETERMINED DESIGN PLANS
Status
CONSULTANTS IN ARCHITECTURE & PLANNING

G. T. L. DEVELOPMENTS LTD.

CONISTON

1:50 1:100 NOV-96

B.GILHAM.

2 Edinburgh Walk, Holbeach,
Spalding, Lincs. PE12 7AP
Tel: 01406 424343 Fax: 01406 490702

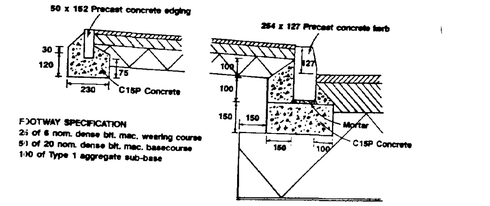

FOOTWAY SPECIFICATION
25 of 6 nom. dense bit. mac. wearing course
51 of 20 nom. dense bit. mac. basecourse
150 of Type 1 aggregate sub-base

CARRIAGEWAY SPECIFICATION
40 of Hot Rolled Asphalt wearing course with pre-coated chippings
150 of 20 nom. dense bit. mac. basecourse
450 of Type 1 aggregate sub-base
Geotextile

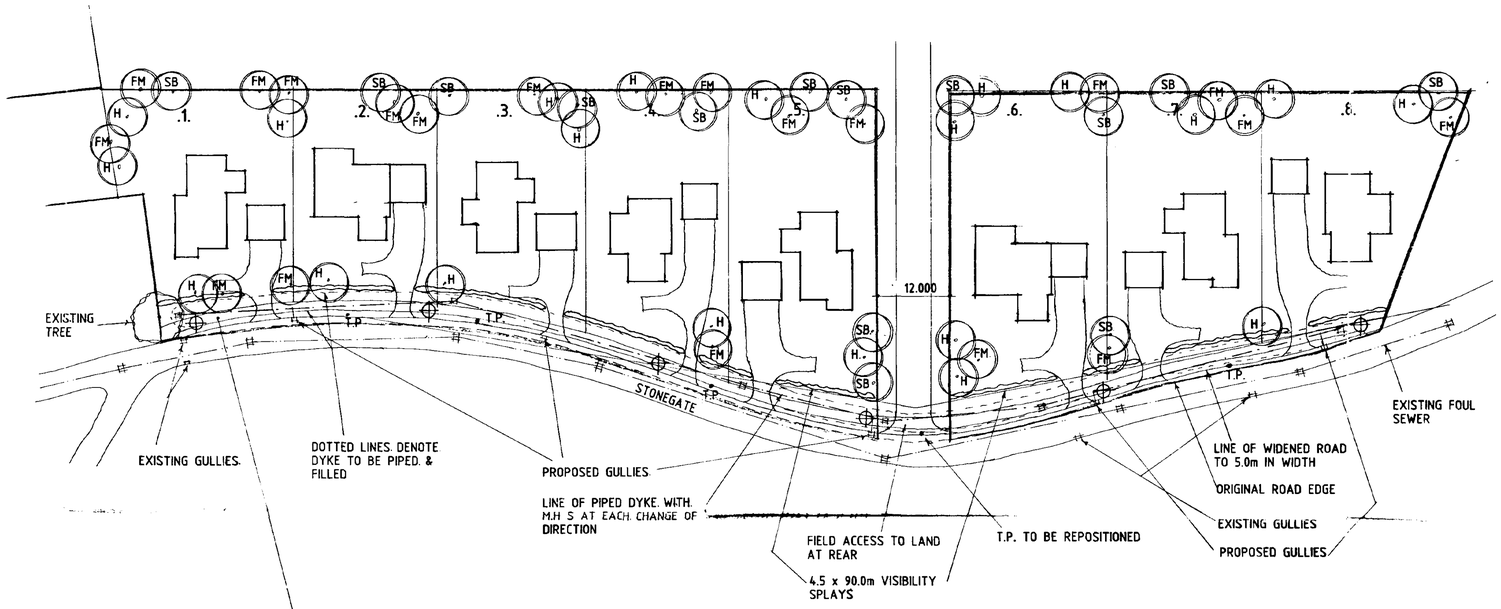

SITE PLAN

PROVIDE 1.8m WIDE FOOTPATH TO FULL SITE FRONTAGE WITH 1.0m WIDE VERGE BETWEEN ROAD & FOOTPATH CONSTRUCTED ALL IN ACCORDANCE WITH L.C.C. DEVELOPMENT ROAD SPECIFICATION & CONSTRUCTION 1991

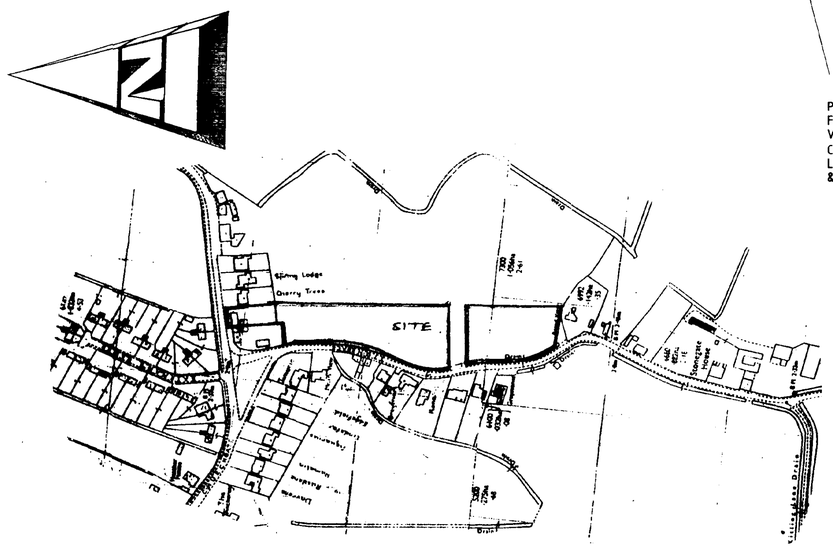

LOCATION PLAN

THIS DRG. TO BE READ IN CONJUNCTION WITH ULLSWATER, LANGDALE, DERWENT, CONISTON, G.T.L/D.G/1, G.T.L/D.G/2 & HARLITE IMFORMATION DATED 12.8.98

External Materials
Marley Mendip, Old English Dark Red roof tiles to Plots 1, 2, 3 & 4.

Marley Mendip, Smooth Grey roof tiles to Plots 5, 6, 7 & 8.

LBC Kempston, Cantata Antique facing bricks to Plots 1 & 3.

LBC Kempston, Seville Antique facing bricks to Plots 3 & 4

LBC Kempston, Andante Golden Buff facing bricks to Plots 5 & 6.

LBC Kempston, Mozart Blend facing bricks to Plots 7 & 8.

Drives
Washed gravel on 100mm consolidated hardcore. Concrete edging kerbs.

Turning
Provide turning bays from garages as shown all to local authority requirements.

Accesses
Accesses to be minimum 2.5m wide and constructed all in accordance with Lincolnshire County Council requirements.

Dyke
Dyke to site frontage to be piped with solid concrete pipes 450mm diameter and to be connected to existing 600mm diameter pipe outlet. Levels and falls to suit existing outlet. New road gullies as shown to be connected into new pipeline. All works to be in accordance with Lincolnshire County Council and South Holland Internal Drainage Board requirements.

Road Improvements
Road frontage to site along Stonegate to be widened to a minimum width of 5m. All works to conform to Lincolnshire County Council Development Road Specification and Construction 1991.

Landscaping
Plant trees as shown, minimum height on planting to be 2m.

SB Silver birch
FM Field maple
H Hawthorn

To site frontage where shown plant hawthorn hedge.

Foul Drainage
Connect to existing foul drainage system in Church Gate and Stonegate as shown.

Street Lighting
6 no. high pressure sodium 5m tubular street lighting columns with post top mounted Philips ME70TG*1 lantern for 70 watt SON-T lamp and SELC ECU.

Existing lighting to be removed.

For street lighting details and specification etc. see Harlite information dated 12.08.98.

DWELLINGS

PLOT .1. - ULLSWATER
PLOT .2. - LANGDALE
PLOT .3. - DERWENT
PLOT .4. - CONISTON
PLOT .5. - ULLSWATER - HANDED
PLOT .6. - LANGDALE
PLOT .7. - ULLSWATER - HANDED
PLOT .8. - CONISTON - HANDED

GARAGES

G.T.L./D.G./1 TO PLOTS 5. & 8

G.T.L./D.G./2 TO PLOTS 1,3,4 & 7

Notes & Revisions

Do not scale from this drawing.

This drawing is copyright and may not be altered, traced, copied, photographed or used for any purpose other than that for which it is issued without written permission from Messrs. Status Design.

The General Contractor is to check all dimensions on site and report discrepancies to the Architect.

All details shown on this drawing are based upon typical site conditions related to the area. No responsibility can be accepted for abnormal conditions unless reported to the Architects so that design amendments may be considered.

Please note: This drawing is not a conveyance drawing.

Construction work to be carried out with due regard to the Construction(Design and Management) Regulations 1994 (CDM) and the Health and Safety at Work, etc. Act 1974 (HSW Act).

DESIGN Status
CONSULTANTS IN ARCHITECTURE & PLANNING

RESIDENTIAL DEVELOPMENT AT STONEGATE, GEDNEY FOR

G. T. L. DEVELOPMENTS

SOUTH HOLLAND DC HOUSING & PLANNING 18 DEC 1998 Ref: 1252/98

1:500	771987/4
NOV-98	B.GILHAM.

2 Edinburgh Walk, Holbeach, Spalding, Lincs. PE12 7AP.
Tel: 01406 424343 Fax: 01406 490702

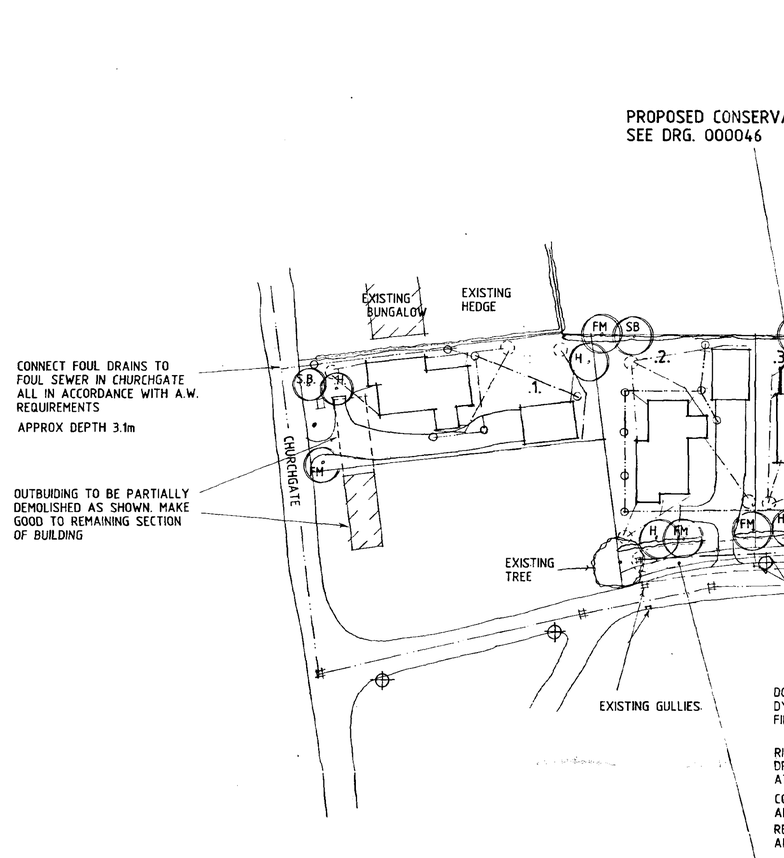

FOOTWAY SPECIFICATION
25 of 6 nom. dense bit. mac. wearing course
50 of 20 nom. dense bit. mac. basecourse
100 of Type 1 aggregate sub-base

CARRIAGEWAY SPECIFICATION
40 of Hot Rolled Asphalt wearing course with pre-coated chippings
150 of 20 nom. dense bit. mac. basecourse
450 of Type 1 aggregate sub-base
Geotextile

PROPOSED CONSERVATORY TO PLOT .3.
SEE DRG. 000046

PLANT HAWTHORN HEDGE TO REAR BOUNDARY

CONNECT FOUL DRAINS TO FOUL SEWER IN CHURCHGATE ALL IN ACCORDANCE WITH A.W. REQUIREMENTS

APPROX DEPTH 3.1m

OUTBUIDING TO BE PARTIALLY DEMOLISHED AS SHOWN. MAKE GOOD TO REMAINING SECTION OF BUILDING

EXISTING BUNGALOW

EXISTING HEDGE

CHURCHGATE

EXISTING TREE

12.000

STONEGATE

EXISTING FOUL SEWER

EXISTING GULLIES.

DOTTED LINES. DENOTE DYKE TO BE PIPED. & FILLED

PROPOSED GULLIES.

RIDER FRONTAGE FOUL DRAIN TO BE 150 DIA. AT 1:150

CONNECT TO M.H. IN STONEGATE ALL IN ACCORDANC WITH A.W. REQUIREMENTS.
APPROX DEPTH 4.69m

LINE OF PIPED DYKE. WITH M.H'S AT EACH CHANGE OF DIRECTION

FIELD ACCESS TO LAND AT REAR

4.5 x 90.0m VISIBILITY SPLAYS

T.P. TO BE REPOSITIONED

LINE OF WIDENED ROAD TO 5.0m IN WIDTH

ORIGINAL ROAD EDGE

EXISTING GULLIES

PROPOSED GULLIES

RIDER FRONTAGE FOUL DRAIN TO BE 150 DIA. AT 1:150

CONNECT TO M.H. IN STONEGATE ALL IN ACCORDANCE WITH A.W. REQUIREMENTS.
APPROX DEPTH 4.470m

SITE PLAN

PROVIDE 1.8m WIDE FOOTPATH TO FULL SITE FRONTAGE WITH 2.0m WIDE VERGE BETWEEN ROAD & FOOTPATH CONSTRUCTED ALL IN ACCORDANCE WITH L.C.C. DEVELOPMENT ROAD SPECIFICATION & CONSTRUCTION 1991

STREET LIGHTS

5 METRE COLUMN TYPE 3 MIO [APP 19/3] WITH POST TOP MOUNTED LANTERN TO APP 14/2 [URBIS SAPPHIRE 1 OR EQUIVALENT] & 1.6 SETBACK FROM KERBFACE . APPROX SPACINGS = 30m

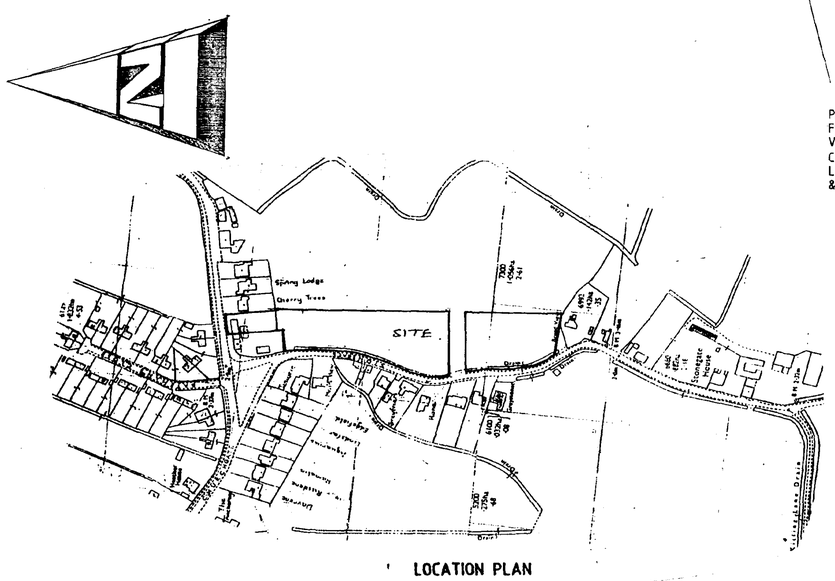

LOCATION PLAN

THIS DRG. TO BE READ IN CONJUNCTION WITH ULLSWATER, LANGDALE-2,DERWENT, CONISTON, GTL/SD/1 & HARLITE IMFORMATION DATED 12.8.98

STREET LIGHT DESIGN BY LCC DATED 30.8.01- REFS05230/175

Drives
Washed gravel on 100mm consolidated hardcore. Concrete edging kerbs.

Turning
Provide turning bays from garages as shown all to local authority requirements.

Accesses
Accesses to be minimum 2.5m wide and constructed all in accordance with Lincolnshire Country Council requirements.

Dyke
Dyke to site frontage to be piped with solid concrete pipes 450mm diameter and to be connected to existing 600mm diameter pipe outlet. Levels and falls to suit existing outlet. New road gullies as shown to be connected into new pipeline. All works to be in accordance with Lincolnshire County Council and South Holland Internal Drainage Board requirements.

Road Improvements
Road frontage to site along Stonegate to be widened to a minimum width of 5m. All works to conform to Lincolnshire County Council Development Road Specification and Construction 1997

Landscaping
Plant trees as shown, minimum height on planting to be 2m.

SB Silver birch
FM Field maple
H Hawthorn

To site frontage where shown plant hawthorn hedge.

Foul Drainage
Connect to existing foul drainage system in Church Gate and Stonegate as shown.

Street Lighting
6 no. high pressure sodium 5m tubular street lighting columns with post top mounted Philips ME70TG*1 lantern for 70 watt SON-T lamp and SELC ECU.

Existing lighting to be removed.

For street lighting details and specification etc. see Harlite information dated 12.08.98.

External Materials
Marley Mendip, Old English Dark Red roof tiles to Plots 1, 2, 3 & 4.

Marley Mendip, Smooth Grey roof tiles to Plots 5, 6, 7 & 8.

LBC Kempston, Cantata Antique facing bricks to Plots 1 & 3.

LBC Kempston, Seville Antique facing bricks to Plots 3 & 4

LBC Kempston, Andante Golden Buff facing bricks to Plots 5 & 6.

LBC Kempston, Mozart Blend facing bricks to Plots 7 & 8.

HAWTHORN HEDGE

HAWTHORN HEDGE TO BE PLANTED IN 2No ROWS STAGGERED AT 450 C/C & PLANTS TO BE 450 HIGH ON PLANTING

DWELLINGS

PLOT 1 - ULLSWATER
PLOT 2 - ULLSWATER
PLOT 3 - LANGDALE - 2 .
PLOT 4 - DERWENT
PLOT 5 - ULLSWATER
PLOT 6 - LANGDALE - 2 - HANDED
PLOT 7 - LANGDALE - 2 .
PLOT 8 - ULLSWATER - HANDED
PLOT 9 - LANGDALE - 2 - HANDED

GARAGES

GTL/SD/1 - TO PLOTS - 1,2,3,4,5,7
GTL/SD/1-HANDED - TO PLOTS - 6,8,9

Notes & Revisions

Do not scale from this drawing.

This drawing is copyright and may not be altered, traced, copied, photographed or used for any purpose other than that for which it is issued without written permission from Messrs. Status Design.

The General Contractor is to check all dimensions on site and report discrepancies to the Architect.

All details shown on this drawing are based upon typical site conditions related to the area. No responsibility can be accepted for abnormal conditions unless reported to the Architects so that design amendments may be considered.

Please note: This drawing is not a conveyance drawing.

Construction work to be carried out with due regard to the Construction(Design and Management) Regulations 1994 (CDM) and the Health and Safety at Work, etc. Act 1974 (HSW Act).

F - STREET LIGHT ALTS - 31.8.01
E - GARAGE ALTS - 19.10.00
D - HEDGE DETAILS - 15.10.99
C - HEDGE ADDED - 18.6.99
B - PLOT ADDED - 7.4.99
A - DRAINS ETC. - 26.3.99

H - PLOT 5,6 &9 DESIGN ALTS - 6.11.01
G - CONSERVATORY TO PLOT .3. - 30.10.01

SOUTH HOLLAND DC
HOUSING & PLANNING
-7 NOV 2001
Ref: 12511/98

DESIGN Status
CONSULTANTS IN ARCHITECTURE & PLANNING
2 Edinburgh Walk, Holbeach, Spalding, Lincs. PE12 7AP.
Tel: 01406 424343 Fax: 01406 490702

RESIDENTIAL DEVELOPMENT AT STONEGATE, GEDNEY FOR

G. T. L. DEVELOPMENTS

1:500	771987/4
NOV-98	B.GILHAM.

AMENDED PLAN
Ref. A4

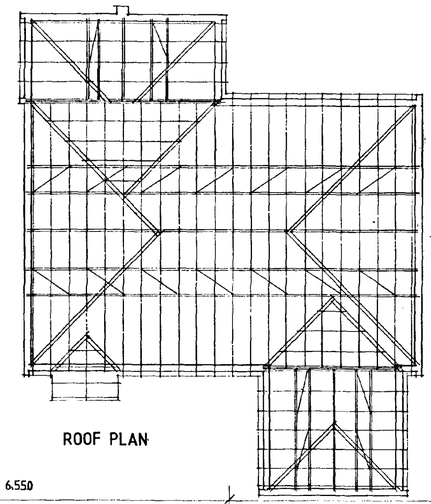

ROOF PLAN

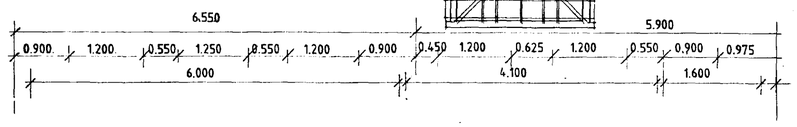

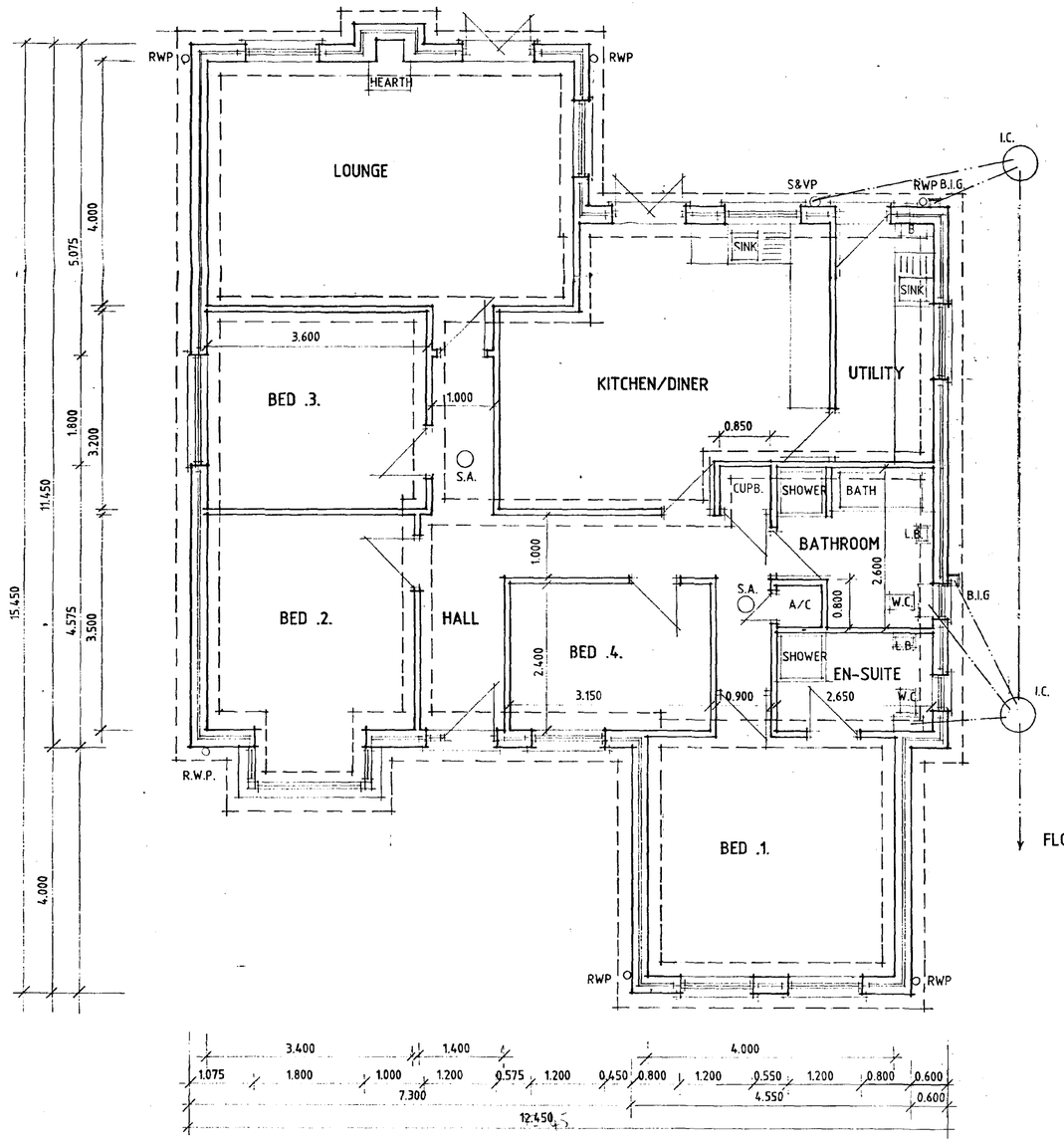

FLOOR PLAN

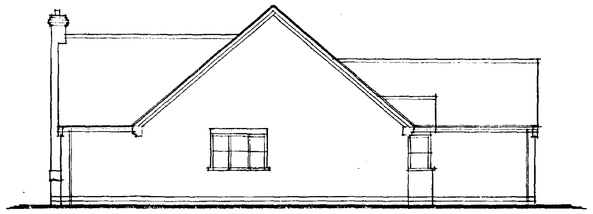

SIDE

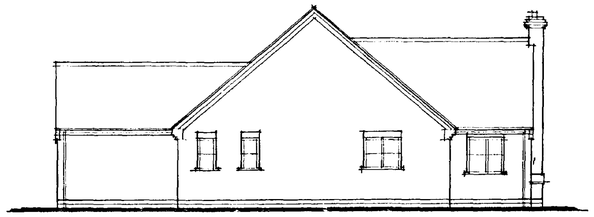

SIDE

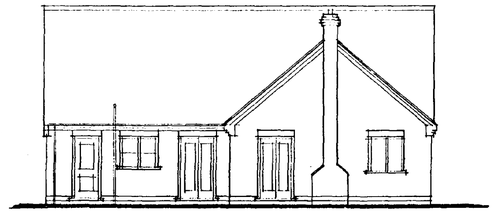

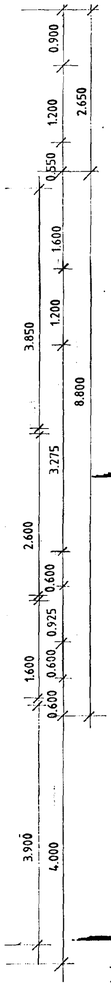

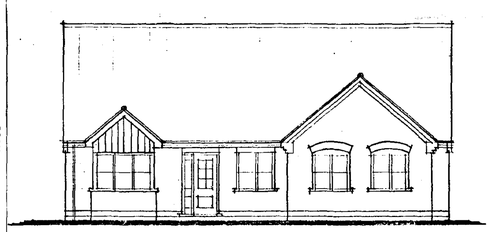

FRONT.

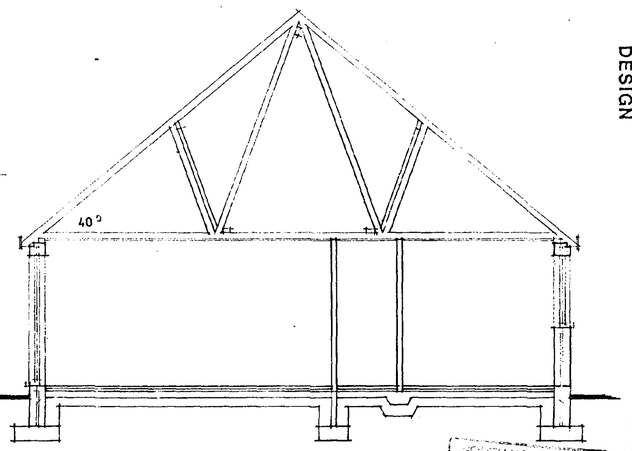

SECTION

THIS DRG. TO BE READ IN CONJUNCTION WITH TECHNICAL IMFORMATION - GTL/TI

NOTES

I.G. LI/S75 LINTELS TO OPENINGS IN CAVITY WALLS

GARAGE CEILING TO HAVE 12.7 PLASTERBOARD & SKIM

ALL WINDOWS & DOORS TO BE SEALED UPVC

ROOF & WALL INSULATION TO BE CONTINUOUS

AMENDED PLAN
Ref. P4

A - 3.6.99 - B.R. ALTS.

DESIGN Status
CONSULTANTS IN ARCHITECTURE & PLANNING

G. T. L. DEVELOPMENTS LTD.

LANGDALE-2

1:50 1:100 | NOV-98

B.GILHAM.

SOUTH HOLLAND DC
HOUSING & PLANNING
-7 NOV 2001
Ref: 1252/98

2 Edinburgh Walk, Holbeach,
Spalding, Lincs. PE12 7AP.
Tel: 01406 424343 Fax: 01406 490702

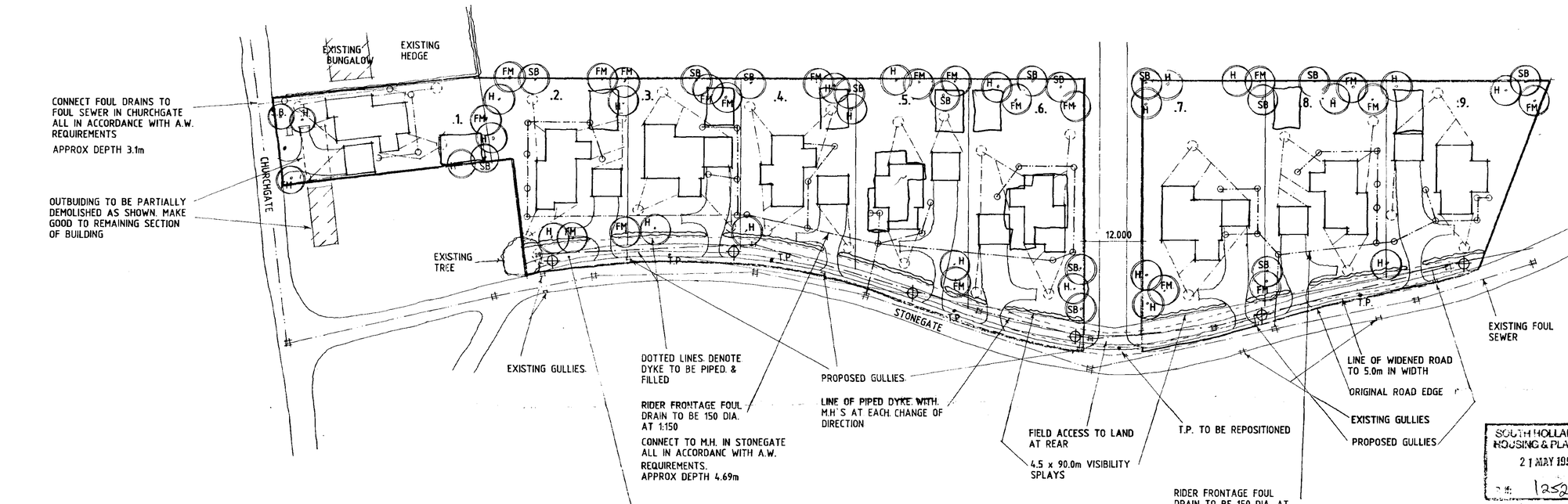

SITE PLAN

PROVIDE 1.8m WIDE FOOTPATH TO FULL SITE FRONTAGE WITH 2.0m WIDE VERGE BETWEEN ROAD & FOOTPATH CONSTRUCTED ALL IN ACCORDANCE WITH L.C.C. DEVELOPMENT ROAD SPECIFICATION & CONSTRUCTION 1991

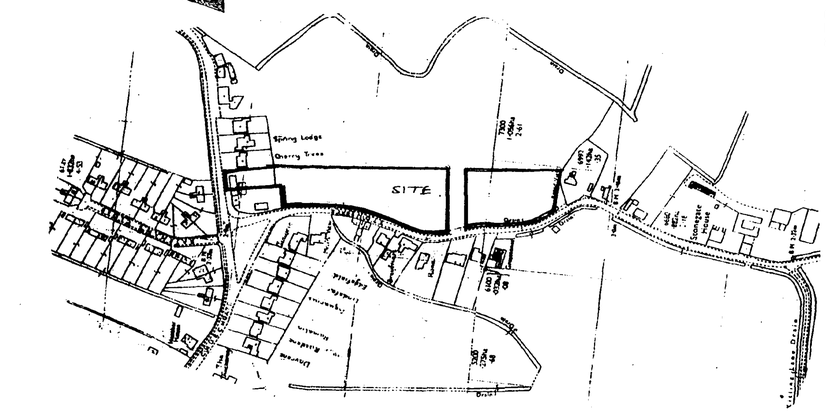

LOCATION PLAN

THIS DRG. TO BE READ IN CONJUNCTION WITH ULLSWATER, LANGDALE, DERWENT, CONISTON, G.T.L/D.G/1, G.T.L/D.G/2 & HARLITE IMFORMATION DATED 12.8.98

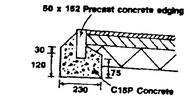

FOOTWAY SPECIFICATION
25 of 6 nom. dense bit. mac. wearing course
50 of 20 nom. dense bit. mac. basecourse
100 of Type 1 aggregate sub-base

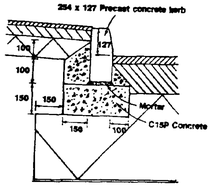

CARRIAGEWAY SPECIFICATION
40 of Hot Rolled Asphalt wearing course with pre-coated chippings
150 of 20 nom. dense bit. mac. basecourse
450 of Type 1 aggregate sub-base
Geotextile

External Materials
Marley Mendip, Old English Dark Red roof tiles to Plots 1, 2, 3 & 4.

Marley Mendip, Smooth Grey roof tiles to Plots 5, 6, 7 & 8.

LBC Kempston, Cantata Antique facing bricks to Plots 1 & 3.

LBC Kempston, Seville Antique facing bricks to Plots 3 & 4

LBC Kempston, Andante Golden Buff facing bricks to Plots 5 & 6.

LBC Kempston, Mozart Blend facing bricks to Plots 7 & 8.

Drives
Washed gravel on 100mm consolidated hardcore. Concrete edging kerbs.

Turning
Provide turning bays from garages as shown all to local authority requirements.

Accesses
Accesses to be minimum 2.5m wide and constructed all in accordance with Lincolnshire Country Council requirements.

Dyke
Dyke to site frontage to be piped with solid concrete pipes 450mm diameter and to be connected to existing 600mm diameter pipe outlet. Levels and falls to suit existing outlet. New road gullies as shown to be connected into new pipeline. All works to be in accordance with Lincolnshire County Council and South Holland Internal Drainage Board requirements.

Road Improvements
Road frontage o site along Stonegate to be widened to a minimum width of 5m. All works to conform to Lincolnshire County Council Development Road Specification as d Construction 1997

Landscaping
Plant trees as shown. minimum height on planting to be 2m.

SB Silver birch
FM Field maple
H Hawthorn

To site frontage where shown plant hawthorn hedge.

Foul Drainage
Connect to existing foul drainage system in Church Gate and Stonegate as shown.

Street Lighting
6 no. high pressure sodium 5m tubular street lighting columns with post top mounted Philips ME70TG*1 lantern for 70 watt SON-T lamp and SELC ECU.

Existing lighting to be removed.

For street lighting details and specification etc. see Harlite information dated 12.08.98.

SOUTH HOLLAND DC
HOUSING & PLANNING
21 MAY 1999
Ref. 1252/98

DWELLINGS

PLOT 1 - ULLSWATER
PLOT 2 - ULLSWATER
PLOT 3 - LANGDALE
PLOT 4 - DERWENT
PLOT 5 - CONISTON
PLOT 6 - ULLSWATER - HANDED
PLOT 7 - LANGDALE
PLOT 8 - ULLSWATER - HANDED
PLOT 9 - CONISTON - HANDED

GARAGES

G.T.L./D.G/1 TO PLOTS 6 & 9

G.T.L./D.G./2 TO PLOTS 1,2,4,5 & 8

Notes & Revisions

Do not scale from this drawing.

This drawing is copyright and may not be altered, traced, copied, photographed or used for any purpose other than that for which it is issued without written permission from Messrs. Status Design.

The General Contractor is to check all dimensions on site and report discrepancies to the Architect.

All details shown on this drawing are based upon typical site conditions related to the area. No responsibility can be accepted for abnormal conditions unless reported to the Architects so that design amendments may be considered.

Please note: This drawing is not a conveyance drawing.

Construction work to be carried out with due regard to the Construction(Design and Management) Regulations 1994 (CDM) and the Health and Safety at Work, etc. Act 1974 (HSW Act).

B - PLOT ADDED - 7.4.99
A - DRAINS ETC. - 26.3.99

DESIGN Status
CONSULTANTS IN ARCHITECTURE & PLANNING

DETERMINED PLANNING

RESIDENTIAL DEVELOPMENT AT STONEGATE, GEDNEY FOR

G. T. L. DEVELOPMENTS

1:500	771987/4
NOV-98	B.GILHAM.

APPROVED PLAN
Ref.

2 Edinburgh Walk, Holbeach, Spalding, Lincs. PE12 7AP.
Tel: 01406 424343 Fax: 01406 490702

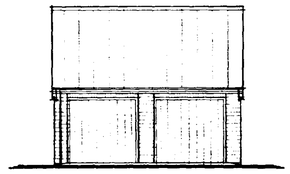

FRON T

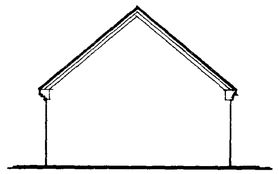

SIDE

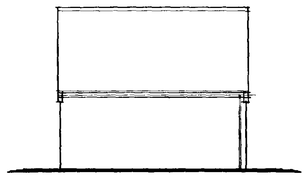

REAR

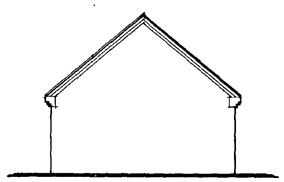

SIDE

SUBSTRUCTURE WALLING
100mm Class A dense concrete blocks. Butumen felt d.p.c. to external walls 150mm above ground level. Weak mix infill to base of cavities to terminate 225mm below lowest d.p.c. level.

FOUNDATIONS
As indicated on plan provide concrete strip foundations. To cavity walls provide 700mm wide x 225mm thick and to 100mm walls provide 450mm wide x 225mm thick, unless noted otherwise. To non-loadbearing internal walls thicken out ground floor oversite concrete to 450mm wide x 200mm thick. Widen foundations at chimney breast accordingly and make 300mm thick. Foundations to taken down to an approved firm base, subject to local authority specifications. Concrete to be ST3 grade unless noted otherwise.

SURFACE WATER DRAINAGE
To be proprietary 110mm diameter P.V.C. pipes flexible jointed to fall 1:70 bedded in 100mm pea gravel. Pipes to discharge into 120mm diameter soakaways sited 5000mm away from buildings.

PROTECTION TO UNDERGROUND PIPES
Where pipes are not under road and have less than 600mm cover concrete paving slabs should be laid as bridging above the pipes on minimum 75 pea gravel. If flexible pipes are under a road and have less than 900mm cover reinforced concrete bridging should be used instead of paving slabs.

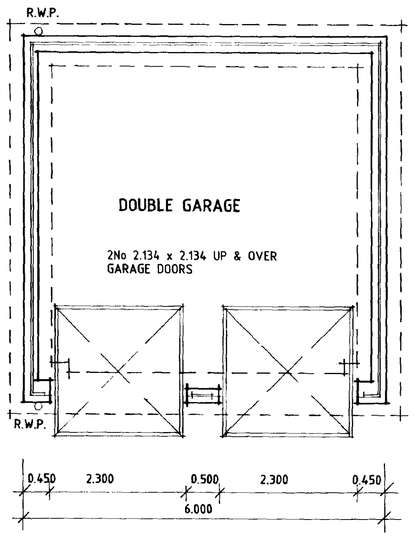

I.G. L1/S LINTELS.

UPVC WINDOWS

PLAN

G.T.L/D.G/1

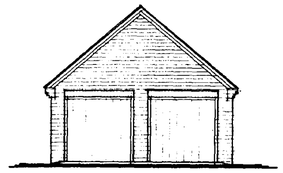

FRONT

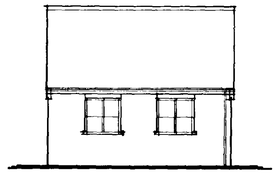

SIDE

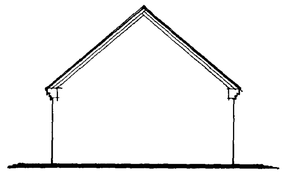

REAR

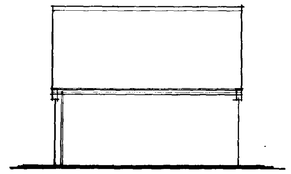

SIDE

WALL CONSTRUCTION
265mm cavity walls to consist of:-
100mm face brickwork (see site plan for details), 65mm cavity
100mm internal skin of Tarmac Hemelite blockwork. Cavity walls tied together using galvanized iron or plastic twist ties spaced 900mm horizontally and 450mm vertically to BS1243, 1978. Internal blockwork walls to receive 100mm sand/cement render and skim finish.

OVERSAILING GABLED AND CORBELLED EAVES
Provide the above to the design as shown on elevations plus any other details that are shown on the plans.

LINTELS
All coded lintels as stated in Schedule or marked on plan to be by I.G. to be installed in strict accordance with manufacturers instructions. Form d.p.c. cavity tray above all lintels. To all exposed lintels i.e. not sheltered from overhanging eaves, etc. to have proprietary weepholes to joints of brickwork at approx. 450mm c/c.

RAINWATER GOODS
P.V.C. rainwater goods 110 half round gutters and 68mm diameter downpipes.

ROOF CONSTRUCTION
Concrete interlocking roof tiles (see site plan) on 38 x 25 softwood treated timber battens on underfelt to BS747 (Type 1F) lapped 150mm horizontally and 100mm vertically. Prefabricated roof trusses at 600mm c/c and pitch as stated in accordance with BS5268 Part 3, 1985. Provide 25 x 100mm timber bracing and fix in accordance with truss manufacturers instructions. All trusses and gable ladders (if any) to be strapped to 50 x 100mm timber wallplate, the gable wall at verges and ceiling level with 30 x 5mm mild steel anchor and lateral restraint straps to span minimum 3 no. trusses at a maximum of 1200mm c/c. At strap positions provide pack and noggins to trusses. Main contractor to supply local authority building control with roof truss calculations 28 days prior to erection on site.

GARAGE FLOOR CONSTRUCTION
100mm concrete oversite on 1200 gauge polythene d.p.m. on minimum 150mm, maximum 600mm well blinded and compacted hardcore. If garage is integral to house finished floor level to be 100mm below that of house. Wall d.p.c. to lap floor d.p.m. by a minimum of 50mm.

PLAN

G.T.L/D.G/2

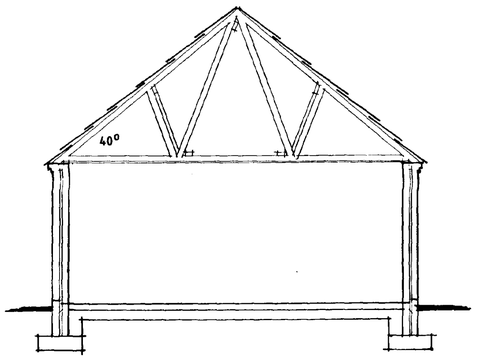

SOUTH HOLLAND DC
HOUSING & PLANNING
18 DEC 1998
Ref: 1252/98

DESIGN Status
CONSULTANTS IN ARCHITECTURE & PLANNING

G. T. L. DEVELOPMENTS LTD.

DETERMINED PLAN

G.T.L/D.G/1 & G.T.L/D.G/2 GARAGES

1:50 1:100 | NOV-96

B.GILHAM.

2 Edinburgh Walk, Holbeach,
Spalding, Lincs. PE12 7AP
Tel: 01406 424343 Fax: 01406 490702

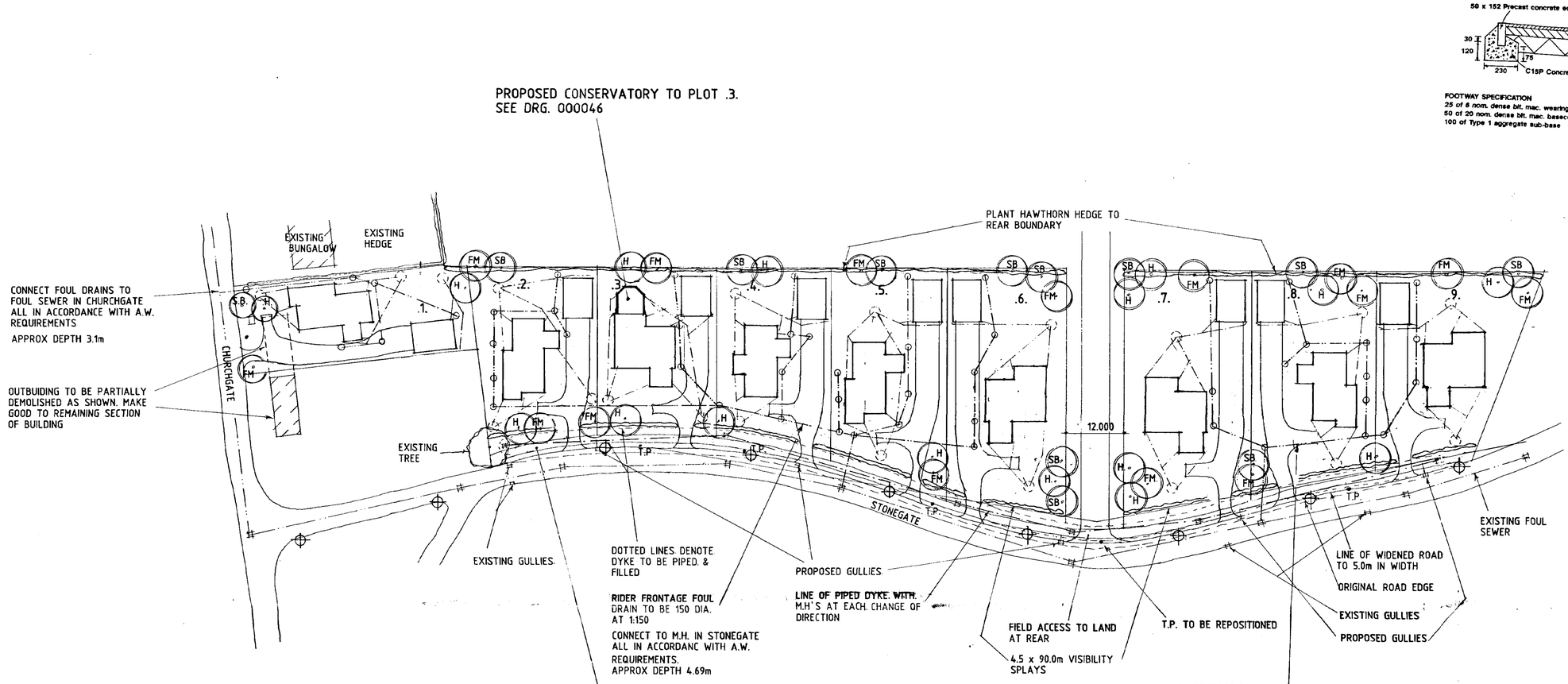

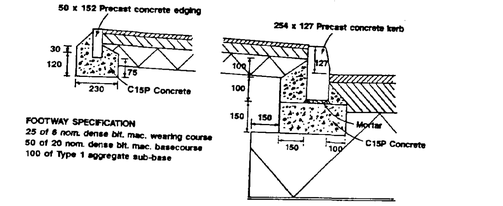

FOOTWAY SPECIFICATION
25 of 6 nom. dense bit. mac. wearing course
50 of 20 nom. dense bit. mac. basecourse
100 of Type 1 aggregate sub-base

CARRIAGEWAY SPECIFICATION
40 of Hot Rolled Asphalt wearing course with pre-coated chippings
150 of 20 nom. dense bit. mac. basecourse
450 of Type 1 aggregate sub-base
Geotextile

SITE PLAN

PROVIDE 1.8m WIDE FOOTPATH TO FULL SITE FRONTAGE WITH 2.0m WIDE VERGE BETWEEN ROAD & FOOTPATH CONSTRUCTED ALL IN ACCORDANCE WITH L.C.C. DEVELOPMENT ROAD SPECIFICATION & CONSTRUCTION 1991

STREET LIGHTS

5 METRE COLUMN TYPE 3 MIO [APP 19/3] WITH POST TOP MOUNTED LANTERN TO APP 14/2 [URBIS SAPPHIRE 1 OR EQUIVALENT] & 1.6 SETBACK FROM KERBFACE . APPROX SPACINGS = 30m

HAWTHORN HEDGE

HAWTHORN HEDGE TO BE PLANTED IN 2No ROWS STAGGERED AT 450 C/C & PLANTS TO BE 450 HIGH ON PLANTING

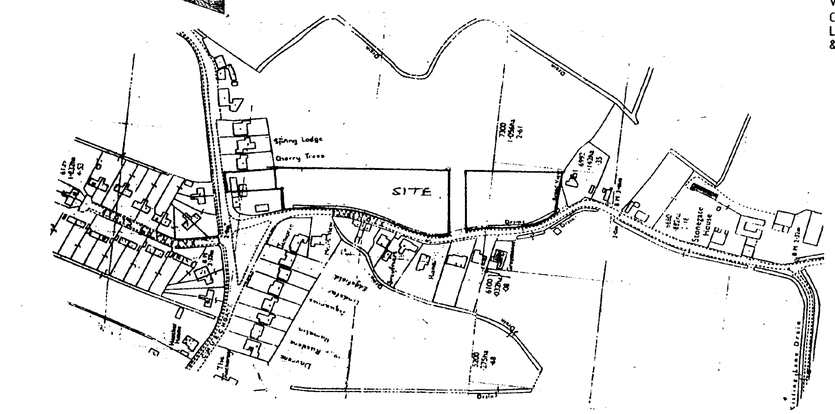

LOCATION PLAN

THIS DRG. TO BE READ IN CONJUNCTION WITH ULLSWATER, LANGDALE-2,DERWENT, CONISTON, GTL/SD/1 & HARLITE IMFORMATION DATED 12.8.98

STREET LIGHT DESIGN BY LCC DATED 30.8.01~ REFS05230/175

H - PLOT 5,6 &9 DESIGN ALTS - 6.11.01
G - CONSERVATORY TO PLOT .3. - 30.10.01
F - STREET LIGHT ALTS - 31.8.01
E - GARAGE ALTS - 19.10.00
D - HEDGE DETAILS - 15.10.99
C - HEDGE ADDED - 18.6.99
B - PLOT ADDED - 7.4.99
A - DRAINS ETC. - 26.3.99

Drives
Washed gravel on 100mm consolidated hardcore. Concrete edging kerbs.

Turning
Provide turning bays from garages as shown all to local authority requirements.

Accesses
Accesses to be minimum 2.5m wide and constructed all in accordance with Lincolnshire Country Council requirements.

Dyke
Dyke to site frontage to be piped with solid concrete pipes 450mm diameter and to be connected to existing 660mm diameter pipe outlet. Levels and falls to suit existing outlet. New road gullies as shown to be connected into new pipeline. All works to be in accordance with Lincolnshire County Council and South Holland Internal Drainage Board requirements.

Road Improvements
Road frontage to site along Stonegate to be widened to a minimum width of 5m. All works to conform to Lincolnshire County Council Development Road Specification and Construction 1997

Landscaping
Plant trees as shown, minimum height on planting to be 2m.

SB Silver birch
FM Field maple
H Hawthorn

To site frontage where shown plant hawthorn hedge.

Foul Drainage
Connect to existing foul drainage system in Church Gate and Stonegate as shown.

Street Lighting
6 no. high pressure sodium 5m tubular street lighting columns with post top mounted Philips ME70TG*1 lantern for 70 watt SON-T lamp and SELC ECU.

Existing lighting to be removed.

For street lighting details and specification etc. see Harlite information dated 12.08.98.

External Materials
Marley Mendip, Old English Dark Red roof tiles to Plots 1, 2, 3 & 4.

Marley Mendip, Smooth Grey roof tiles to Plots 5, 6, 7 & 8.

LBC Kempston, Cantata Antique facing bricks to Plots 1 & 3.

LBC Kempston, Seville Antique facing bricks to Plots 3 & 4

LBC Kempston, Andante Golden Buff facing bricks to Plots 5 & 6.

LBC Kempston, Mozart Blend facing bricks to Plots 7 & 8.

DWELLINGS

PLOT 1 - ULLSWATER
PLOT 2 - ULLSWATER
PLOT 3 - LANGDALE - 2 .
PLOT 4 - DERWENT
PLOT 5 - ULLSWATER
PLOT 6 - LANGDALE - 2 - HANDED
PLOT 7 - LANGDALE - 2 .
PLOT 8 - ULLSWATER - HANDED
PLOT 9 - LANGDALE - 2 - HANDED

GARAGES

GTL/SD/1 - TO PLOTS - 1,2,3,4,5,7
GTL/SD/1-HANDED - TO PLOTS - 6,8,9

Notes & Revisions

Do not scale from this drawing.

This drawing is copyright and may not be altered, traced, copied, photographed or used for any purpose other than that for which it is issued without written permission from Messrs. Status Design.

The General Contractor is to check all dimensions on site and report discrepancies to the Architect.

All details shown on this drawing are based upon typical site conditions related to the area. No responsibility can be accepted for abnormal conditions unless reported to the Architects so that design amendments may be considered.

Please note: This drawing is not a conveyance drawing.

Construction work to be carried out with due regard to the Construction(Design and Management) Regulations 1994 (CDM) and the Health and Safety at Work, etc. Act 1974 (HSW Act).

DESIGN Status
CONSULTANTS IN ARCHITECTURE & PLANNING

RESIDENTIAL DEVELOPMENT AT STONEGATE, GEDNEY FOR

G. T. L. DEVELOPMENTS

1:500	771987/4
NOV-98	B.GILHAM.

SOUTH HOLLAND HOUSING & PLANNING
-7 NOV 2001
1252/98

2 Edinburgh Walk, Holbeach, Spalding, Lincs. PE12 7AP.
Tel: 01406 424343 Fax: 01406 490702

AMENDED PLAN
Ref. A4

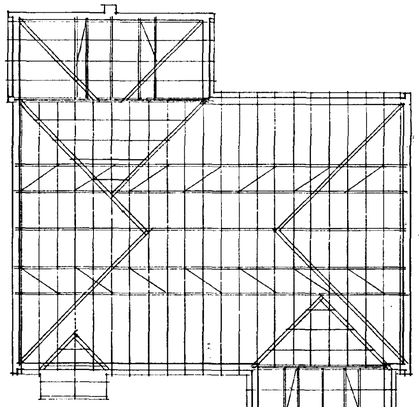

ROOF PLAN

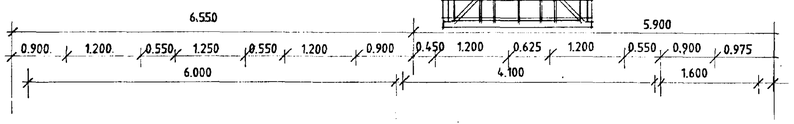

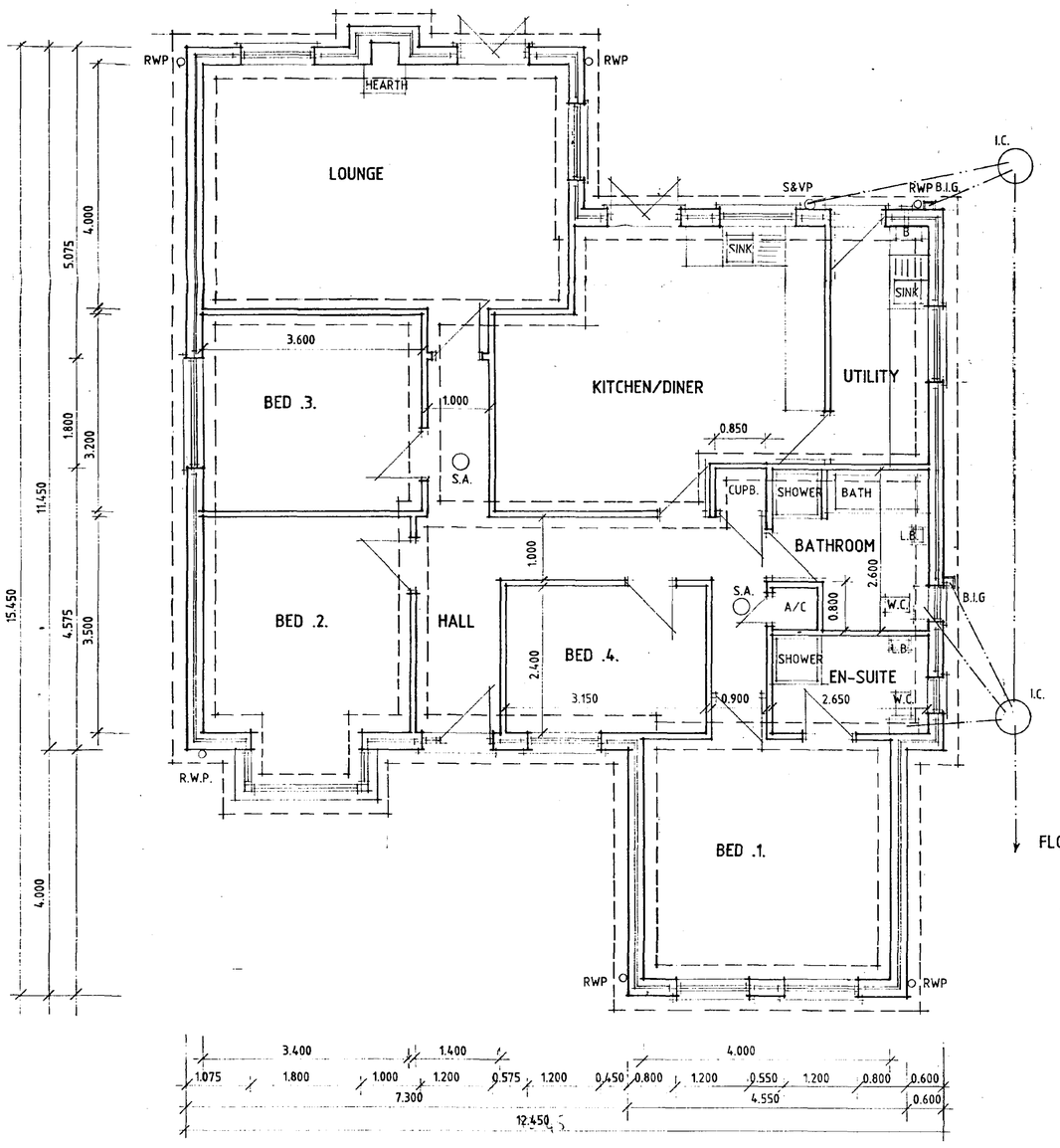

FLOOR PLAN

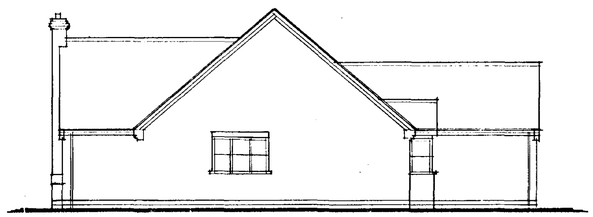

SIDE

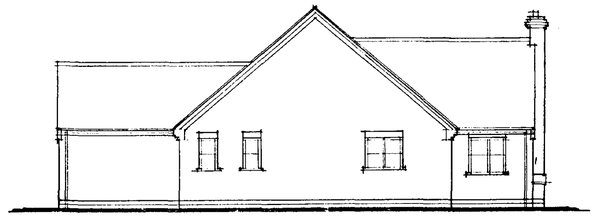

SIDE

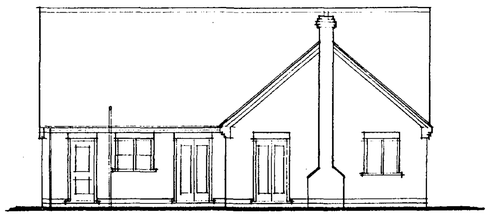

FRONT.

SECTION

THIS DRG. TO BE READ IN CONJUNCTION WITH TECHNICAL IMFORMATION - GTL/TI

NOTES

I.G. LI/S75 LINTELS TO OPENINGS IN CAVITY WALLS

GARAGE CEILING TO HAVE 12.7 PLASTERBOARD & SKIM

ALL WINDOWS & DOORS TO BE SEALED UPVC

ROOF & WALL INSULATION TO BE CONTINUOUS

AMENDED PLAN
Ref. A4

A - 3.6.99 - B.R. ALTS.

SOUTH HOLLAND DC
HOUSING & PLANNING
-7 NOV 2001
1252/98

DESIGN Status
CONSULTANTS IN ARCHITECTURE & PLANNING

G. T. L. DEVELOPMENTS LTD.

LANGDALE-2

1:50 1:100 | NOV-98

B.GILHAM.

2 Edinburgh Walk, Holbeach, Spalding, Lincs. PE12 7AP.
Tel: 01406 424343 Fax: 01406 490702

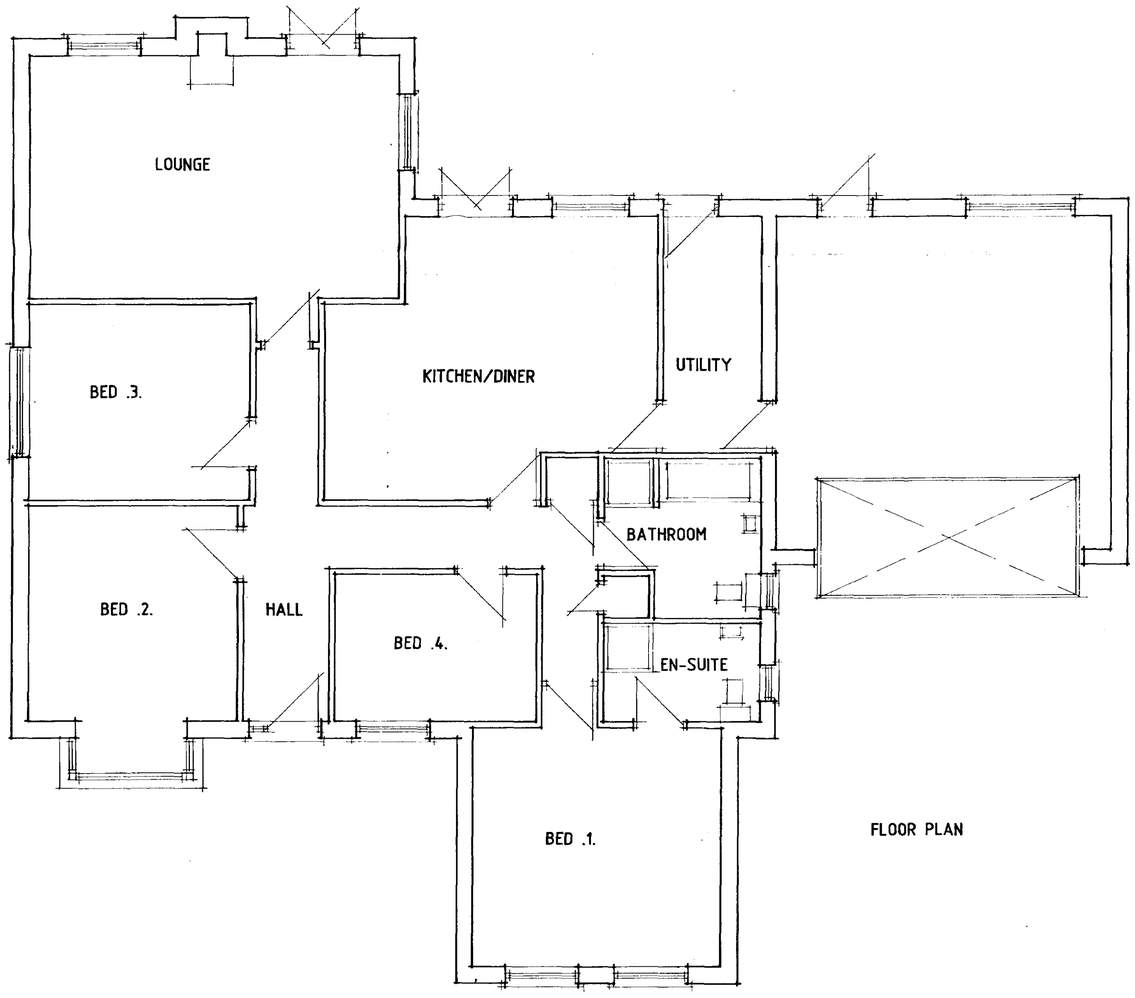

FLOOR PLAN

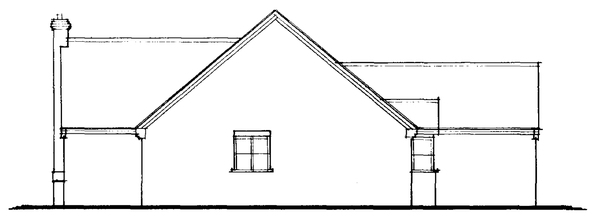

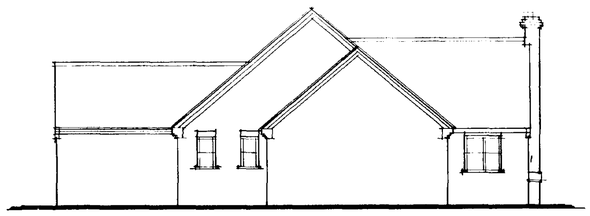

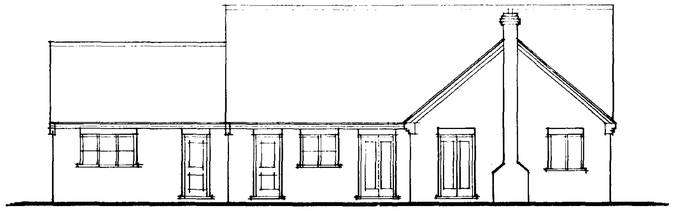

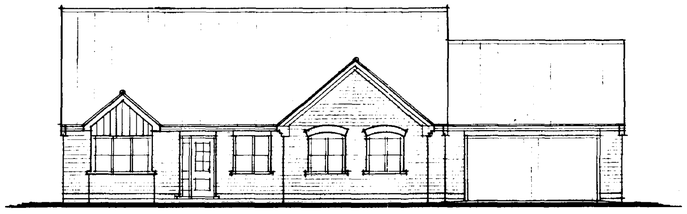

SOUTH HOLLAND DC
HOUSING & PLANNING
18 DEC 1998
Ref: 1252/98

DESIGN Status
CONSULTANTS IN ARCHITECTURE & PLANNING

DETERMINED PLAN

G. T. L. DEVELOPMENTS LTD.

LANGDALE

1:50 1:100 | NOV-98

B.GILHAM.

2 Edinburgh Walk, Holbeach,
Spalding, Lincs. PE12 7AP.
Tel: 01406 424343 Fax: 01406 490702

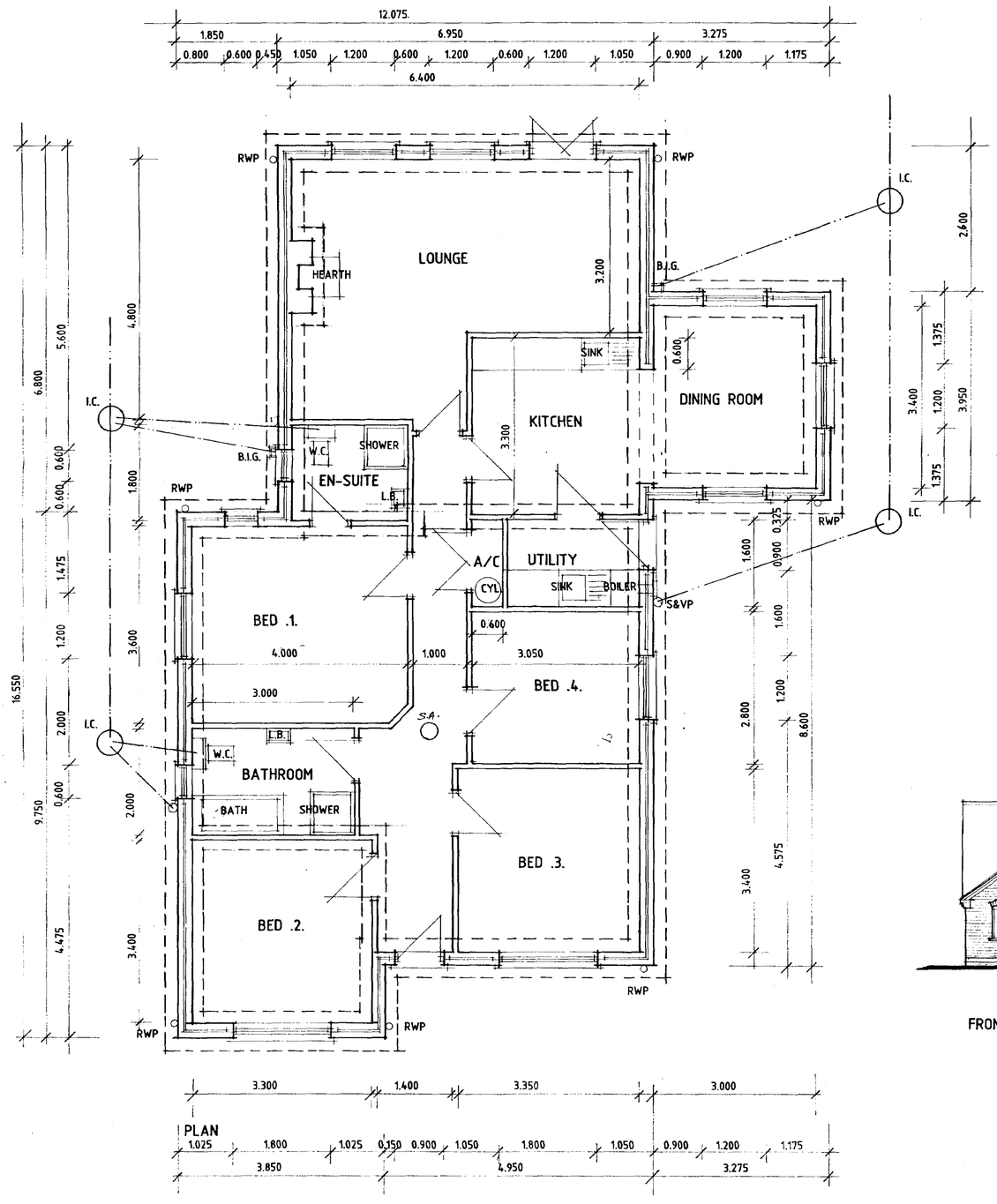

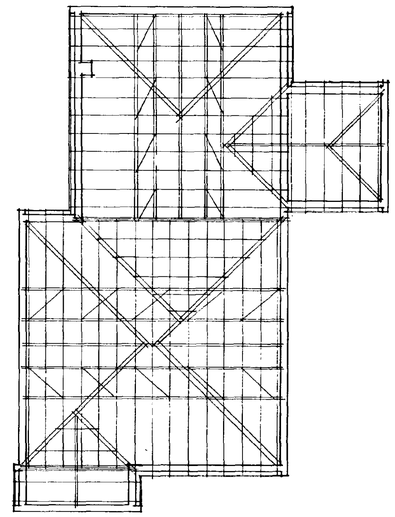

ROOF PLAN

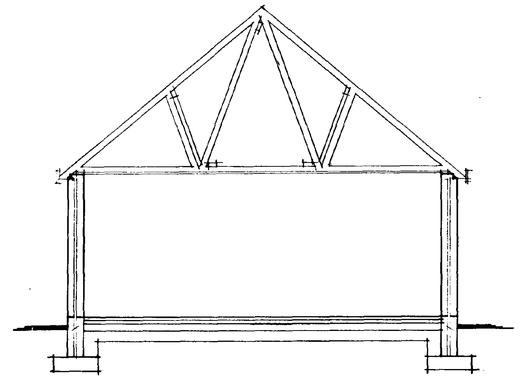

SECTION

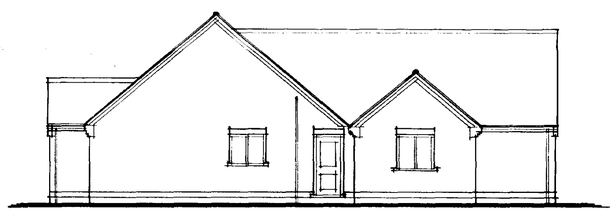

SIDE

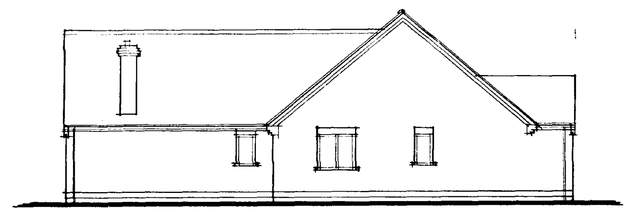

SIDE

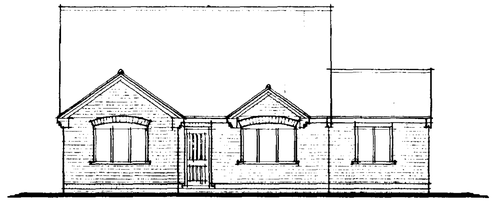

FRONT

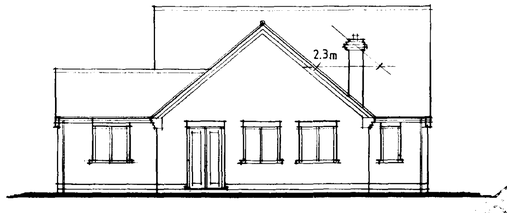

REAR

THIS DFRG. TO BE READ IN CONJUNCTION WITH TECHNICAL INFORMATION - 771987

SOUTH HOLLAND DC
HOUSING & PLANNING
18 DEC 1998
Ref: 1252/98

A-SMOKE DETECTOR - 3.8.98

DESIGN Status
CONSULTANTS IN ARCHITECTURE & PLANNING

DETERMINED

G. T. L. DEVELOPMENTS LTD.

ULLSWATER

1:50 1:100 | APRIL-98

B.GILHAM.

2 Edinburgh Walk, Holbeach,
Spalding, Lincs. PE12 7AP
Tel: 01406 424343 Fax: 01406 490702