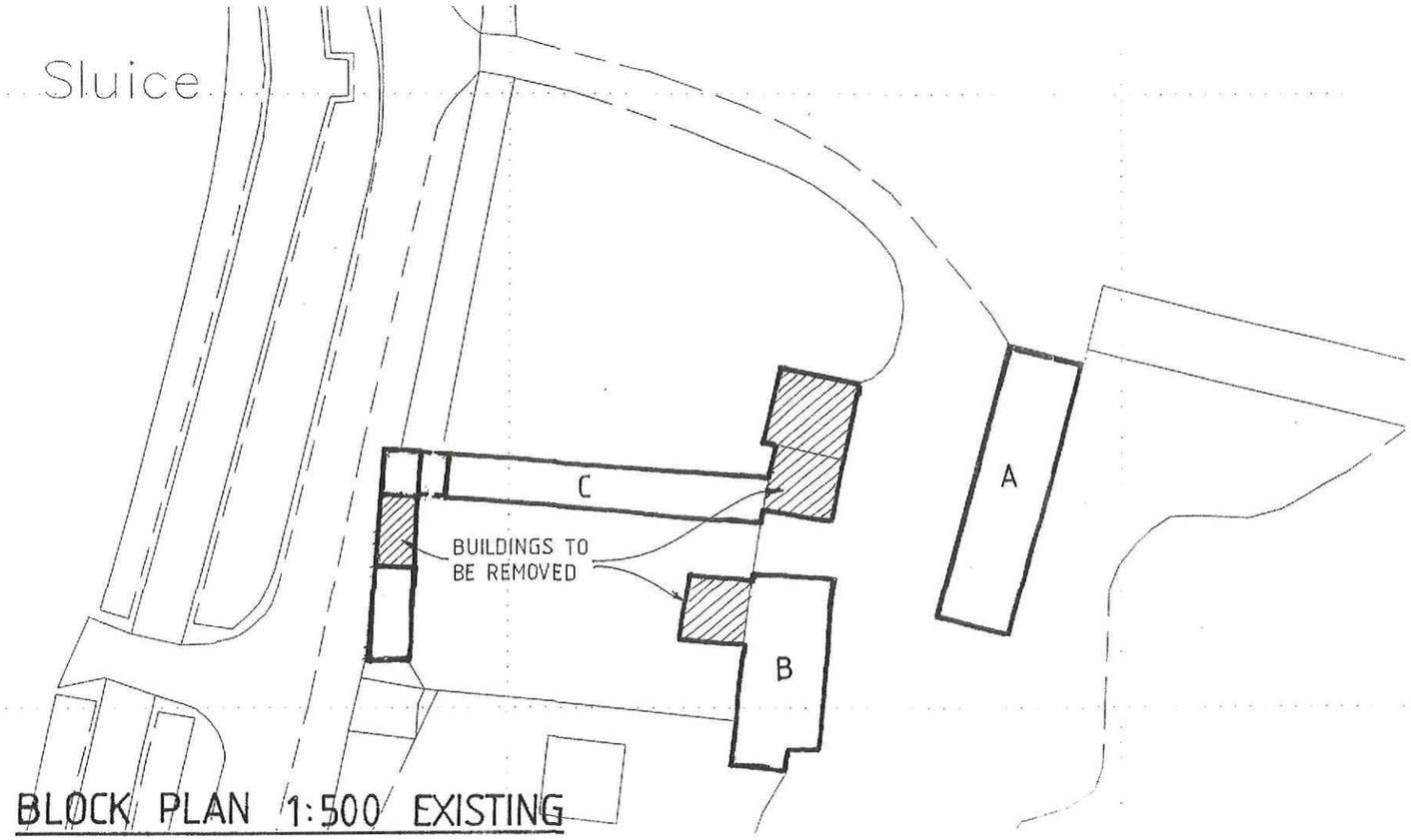

BLOCK PLAN 1:500 EXISTING

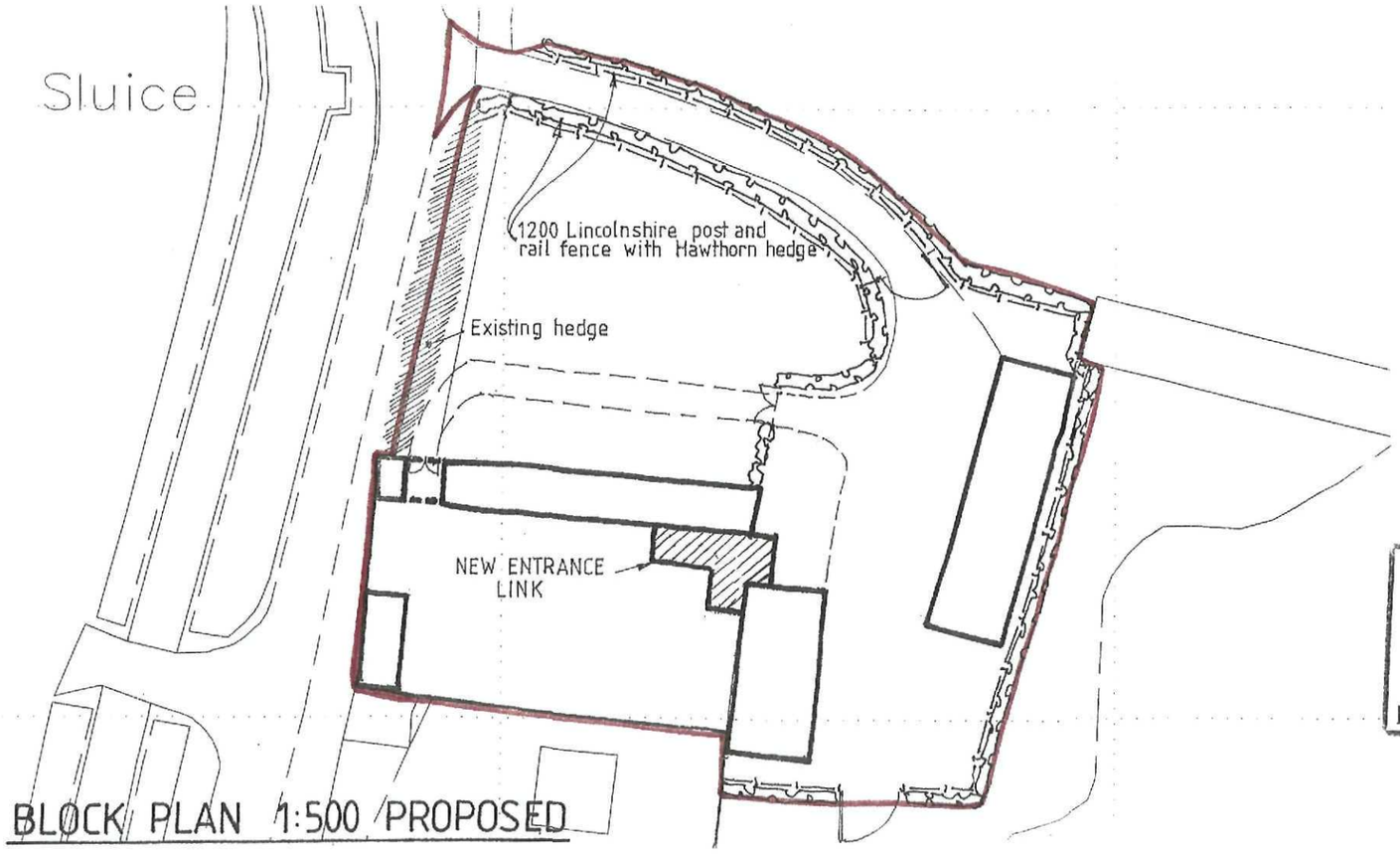

BLOCK PLAN 1:500 PROPOSED

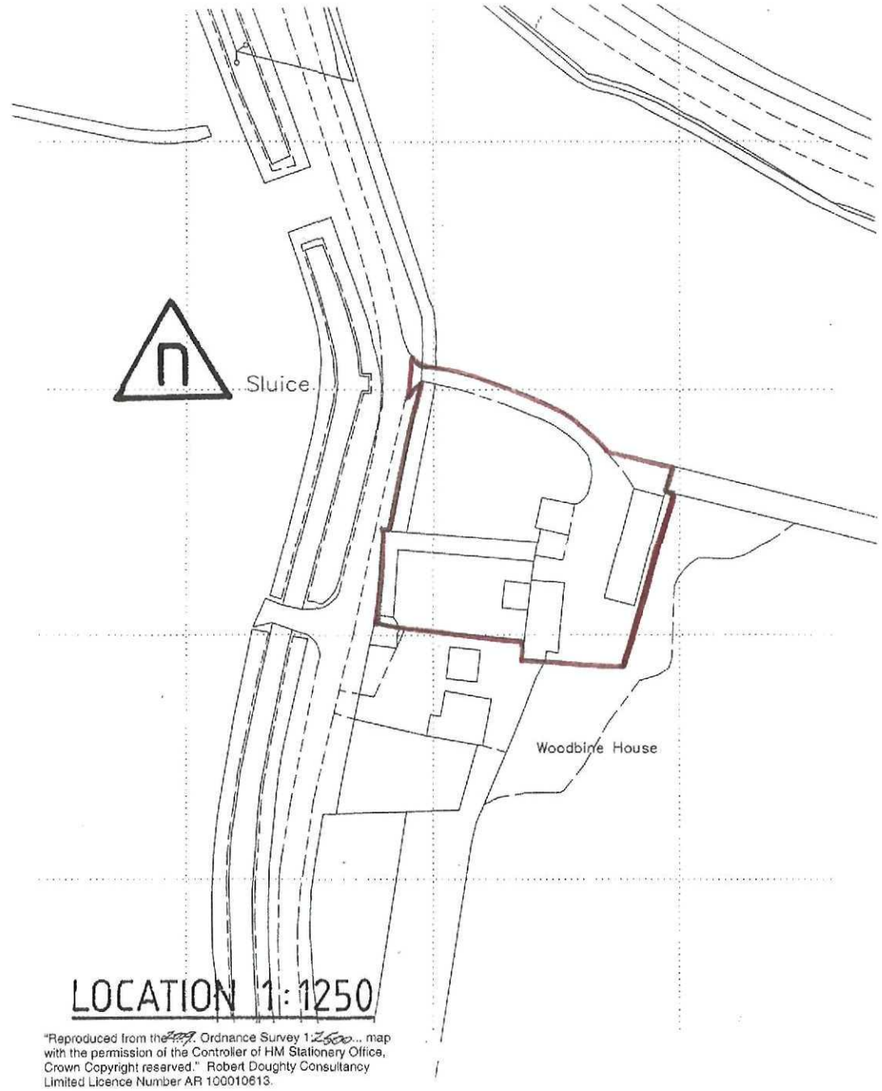

LOCATION 1:1250

"Reproduced from the 1:1250 Ordnance Survey 1:2500... map with the permission of the Controller of HM Stationery Office, Crown Copyright reserved." Robert Doughty Consultancy Limited Licence Number AR 100010613.

SHDC
Planning & Development
- 2 FEB 2010
Ref: 0088-10

Rev.	By	Notes	Date
-	-	-	-

rdc
Robert Doughty Consultancy
32 High Street, Helpringham
© Sleaford, Lincolnshire NG34 0RA
Tel: 01529 421646
Fax: 01529 421356
Email: admin@rdc-landplan.co.uk
Web: www.rdc-landplan.co.uk

Client: MR & MRS A COOKE

Project: Woodbine Farm Beck Bank Gosberton

Drawing title: Site Location & Layout

Drawing No.	Rev.	Drawn
776 / 03 / SL01		GJ
Scale	**Date**	**Checked**
1 : 500 . & 1 : 1,250	09 / 03 / 2009	

All measurements should be checked against on site conditions and any discrepancies should be brought to the attention of the Robert Doughty Consultancy.

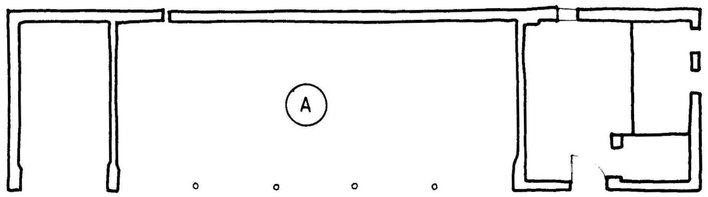

Gravel access

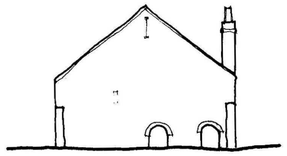

South elevation A

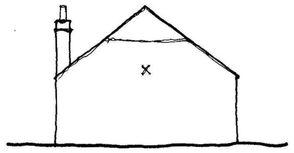

North elevation A

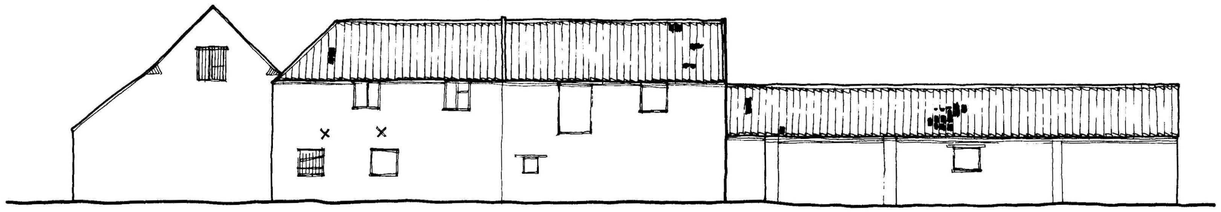

North elevation B C

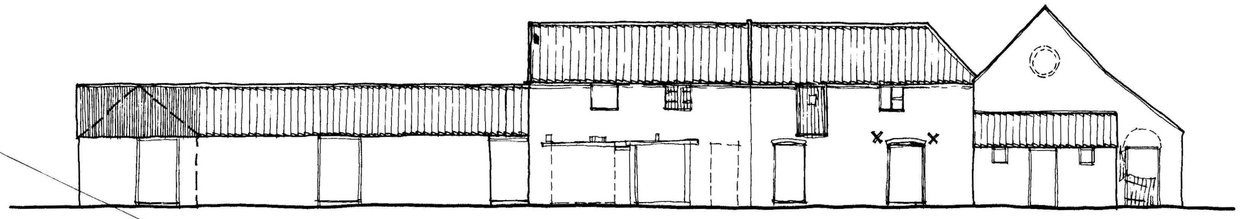

South elevation C B

Concrete hardstanding to be removed

Corrugated metal sheet and timber building to be removed.

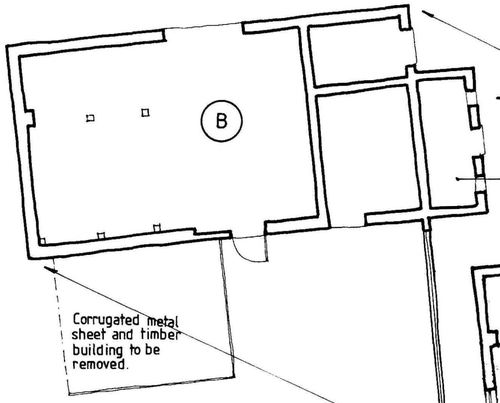

Brick leanto building to be demolished

Corrugated metal sheet and timber building to be removed.

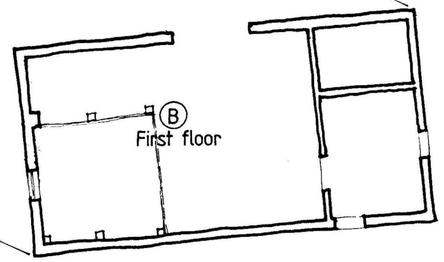

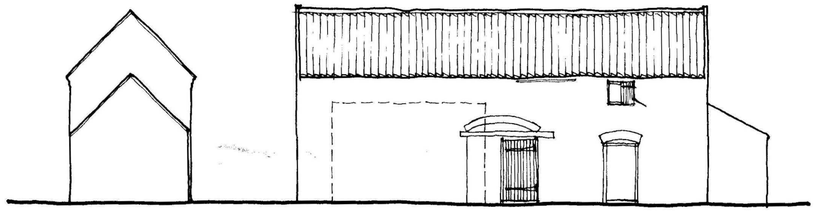

C West elevation B

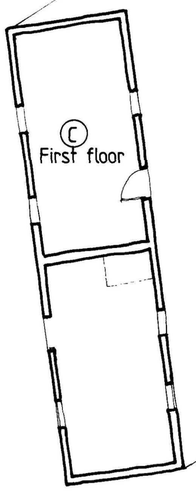

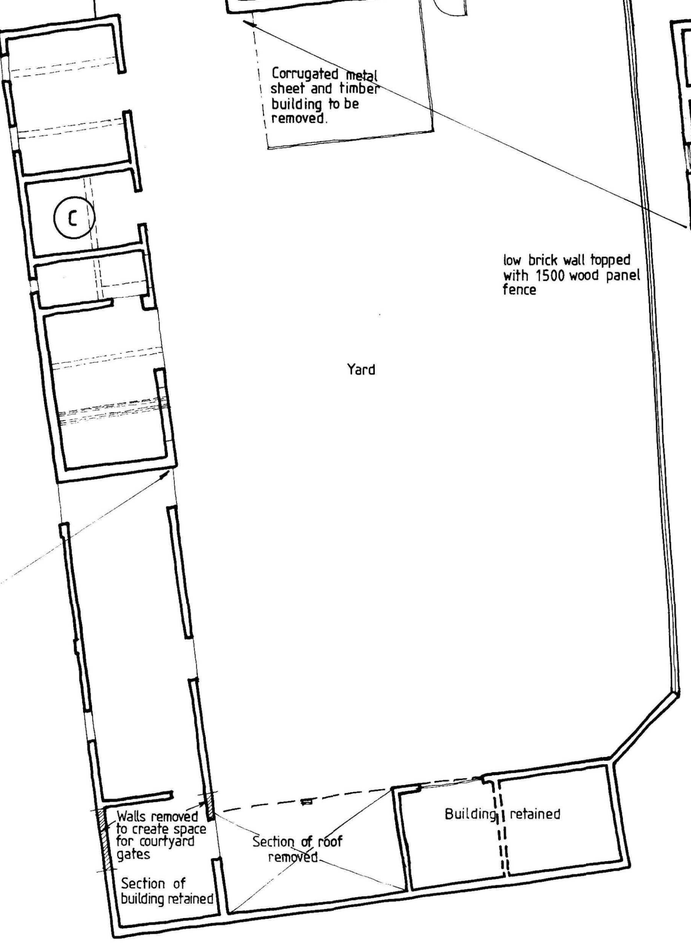

SITE LAYOUT

SHDC
Planning & Development
- 2 FEB 2010
Ref: 0088-10

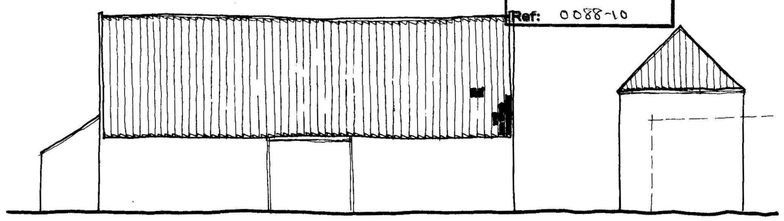

B East elevation C

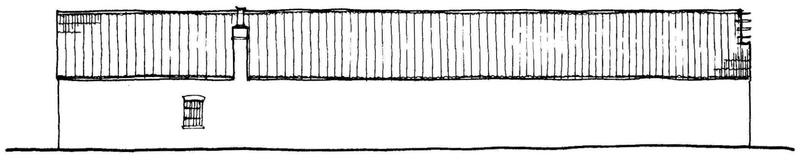

East elevation A

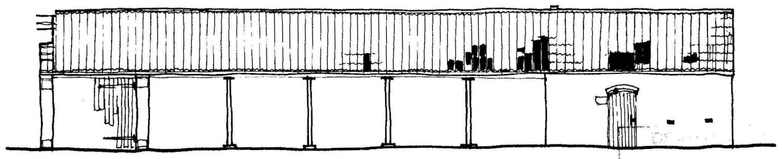

West elevation A

27 JAN 2010

Rev.	By	Notes	Date
A	GJ	Additional survey information	09/06/09

rdc
Robert Doughty Consultancy
32 High Street, Helpringham
(C) Sleaford, Lincolnshire NG34 0RA
Tel: 01529 421646
Fax: 01529 421358
Email: admin@rdc-landplan.co.uk
Web: www.rdc-landplan.co.uk

Client: MR & MRS A COOKE

Project: Woodbine Farm , Beck Bank , Gosberton .

Drawing title: Existing Plans and Elevations

Drawing No.	Rev.	Drawn
776 / 03 / 01	A	GJ
Scale	**Date**	**Checked**
1 : 100	04 / 03 / 2009	

All measurements should be checked against on site conditions and any discrepancies should be brought to the attention of the Robert Doughty Consultancy.

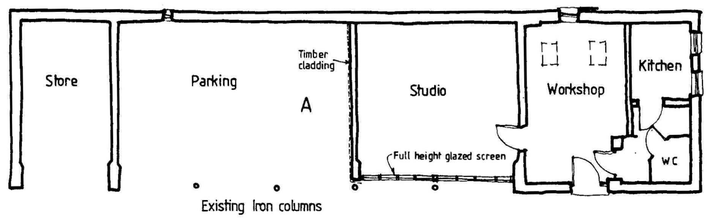

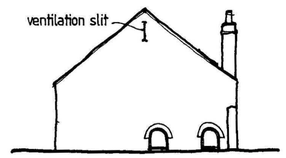

South elevation A

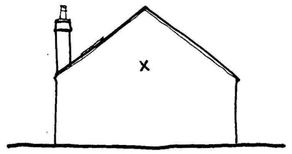

North elevation A

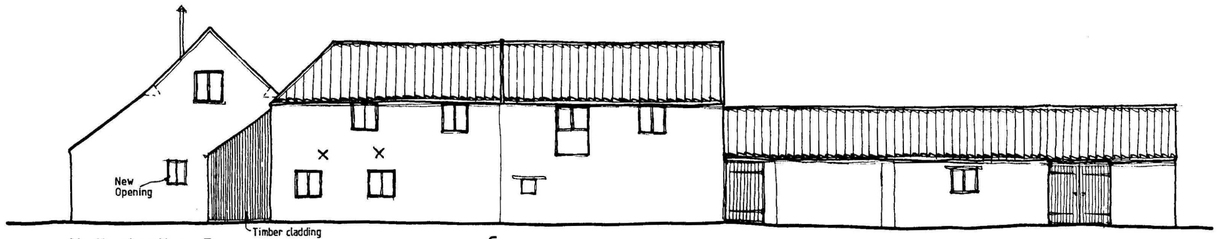

North elevation B C

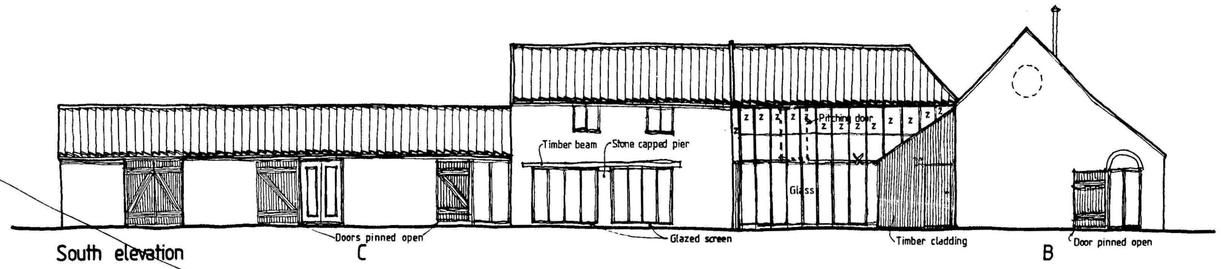

South elevation C B

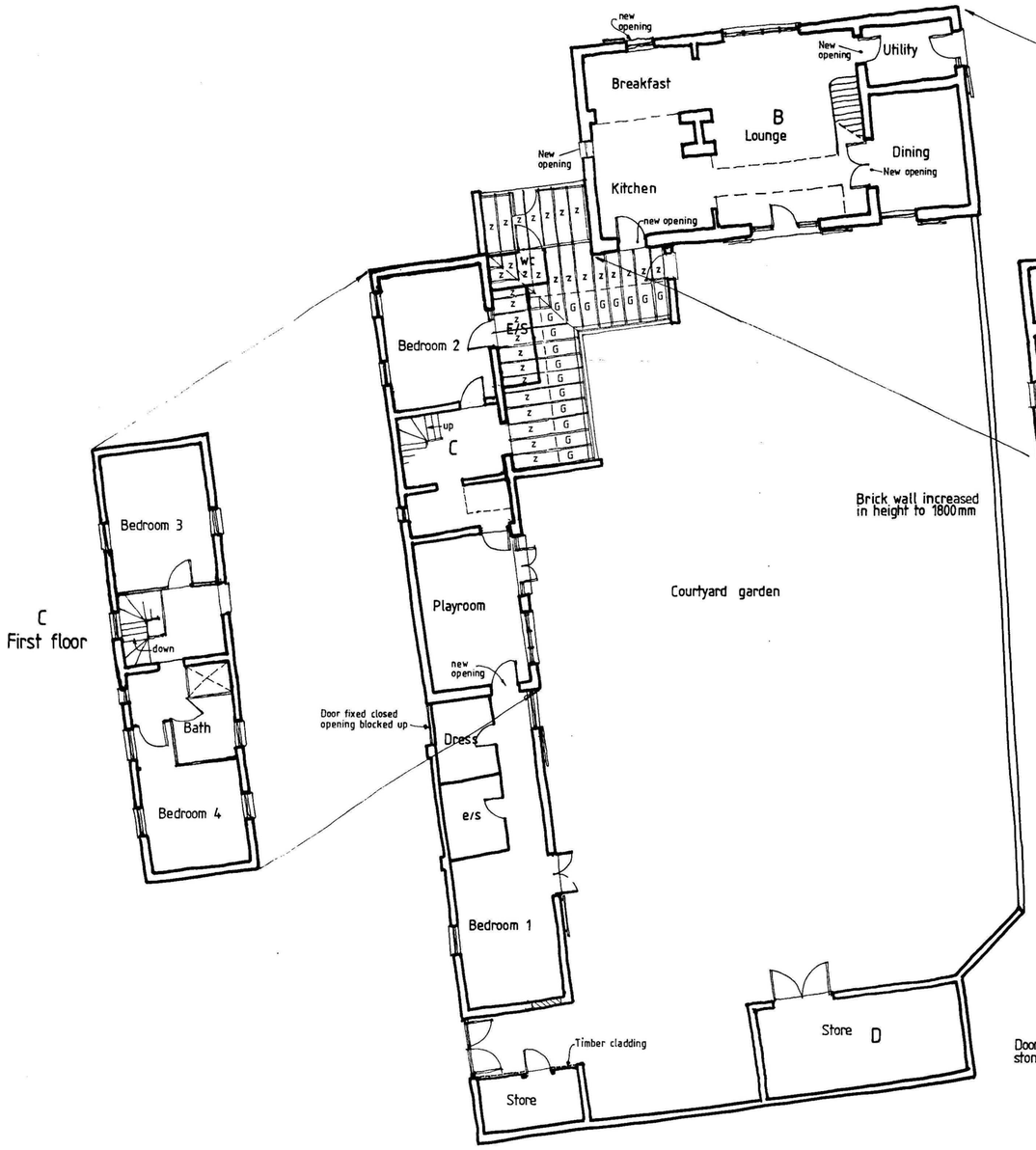

SITE LAYOUT

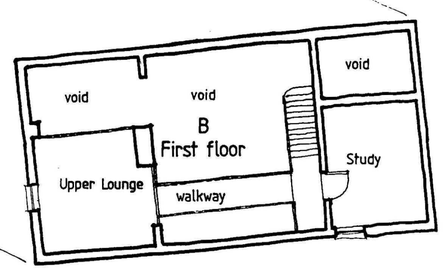

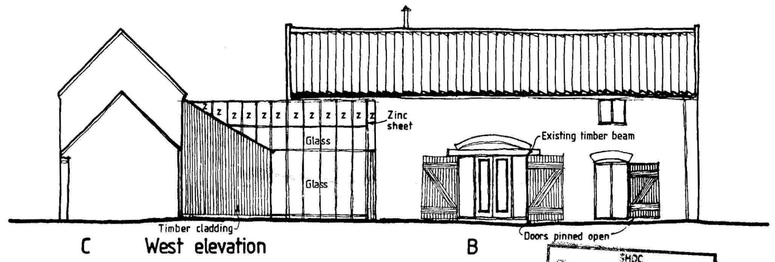

C West elevation B

SHDC
Planning & Development
- 2 FEB 2010
Ref: 0088-10

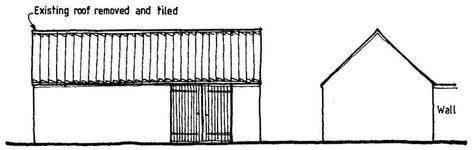

East elevation D South elevation

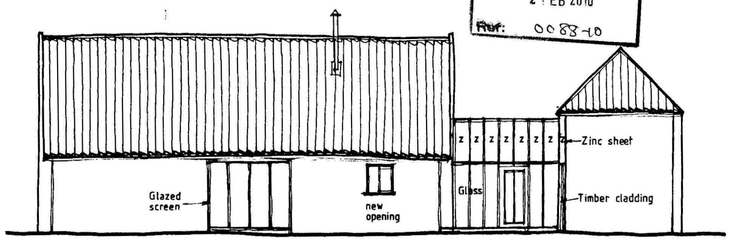

B East elevation C

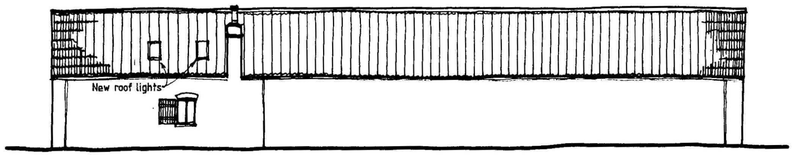

East elevation A

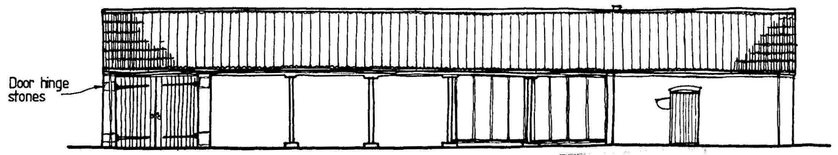

West elevation A

Rev.	By	Notes	Date
A	GJ	SHDC comments / Redesign Link	10/6/09

rdc
Robert Doughty Consultancy
32 High Street, Helpringham
Sleaford, Lincolnshire NG34 ORA
Tel: 01529 421646
Fax: 01529 421358
Email: admin@rdc-landplan.co.uk
Web: www.rdc-landplan.co.uk

Client: MR & MRS A COOKE

Project: Woodbine Farm , Beck Bank , Gosberton .

Drawing title: Proposed Floor Plans / Elevations

Drawing No.	Rev.	Drawn
776 / 03 / 02	A	GJ
Scale	**Date**	**Checked**
1 : 100	09 / 03 / 2009	

All measurements should be checked against on site conditions and any discrepancies should be brought to the attention of the Robert Doughty Consultancy.

ORIGINAL IF RED