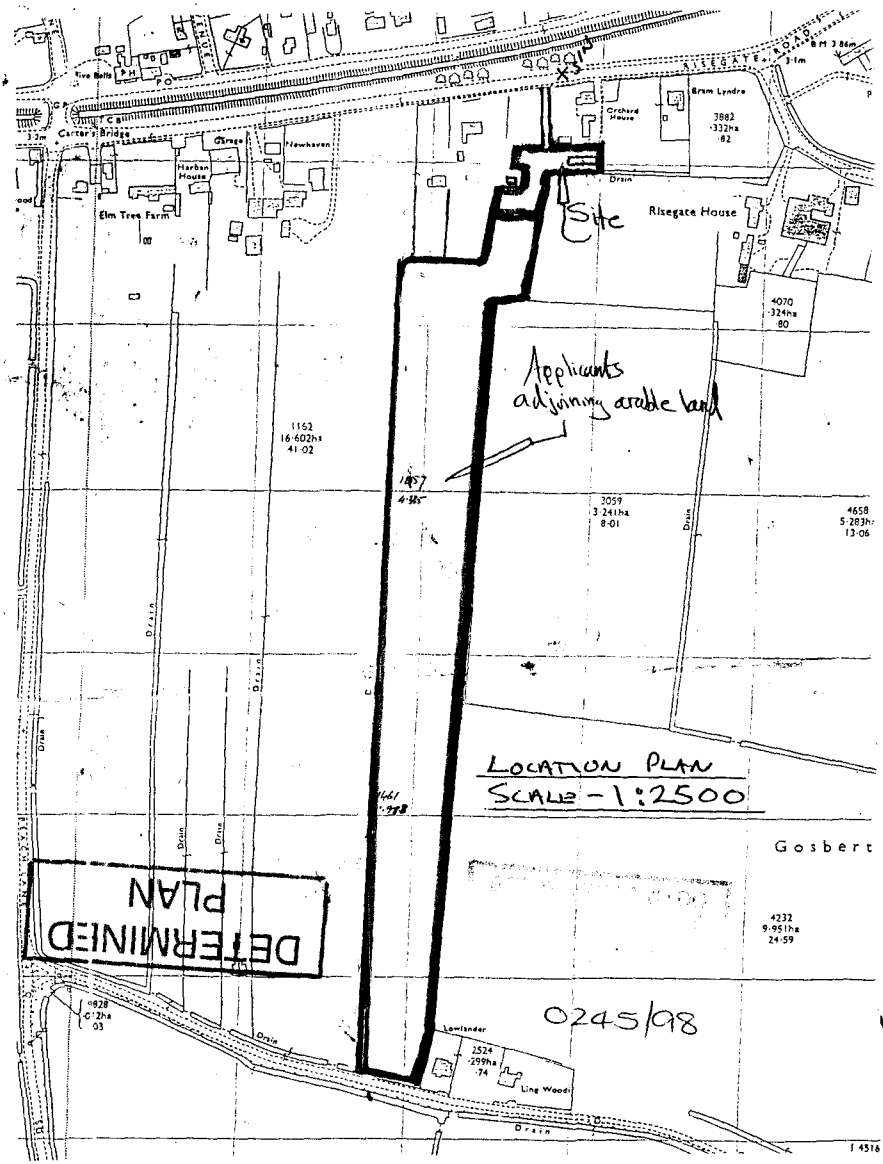

William H. Brown
AGRICULTURAL
Incorporating
White & Kingston

TITLE:

DRAWING No.
DATE:
SCALE:

Note: This plan is published for convenience only, and although it is believed to be correct its accuracy is not guaranteed.

Reproduced from, based upon the Ordnance Survey Map with the permission of the Controller of H M Stationery Office.

Crown copyright reserved. Licence No. CS. 2366

PROPOSED AGRICULTURAL SHED AT GOSBERTON RISEGATE FOR MR. S. TOMLINSON.
DATE – FEB/98
SCALES – AS INDICATED

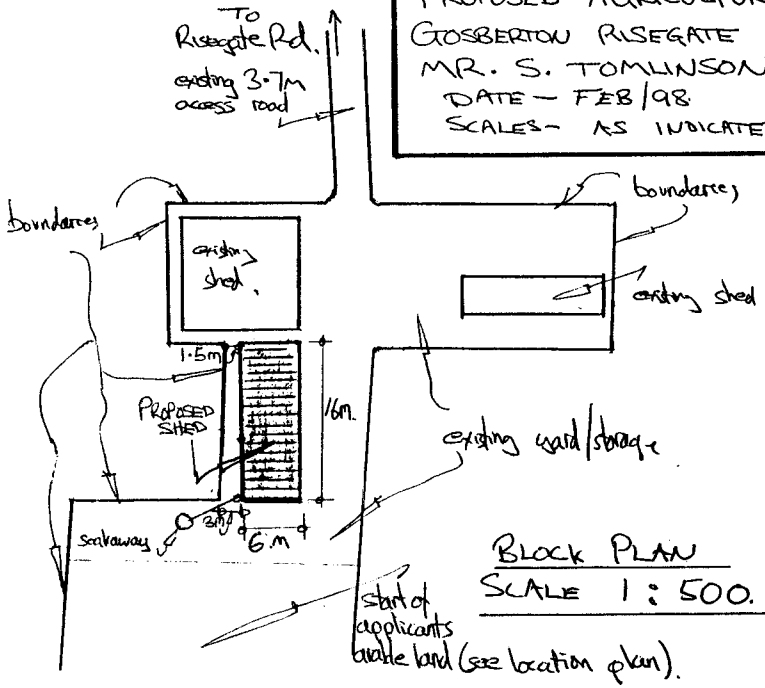

BLOCK PLAN
SCALE 1:500.

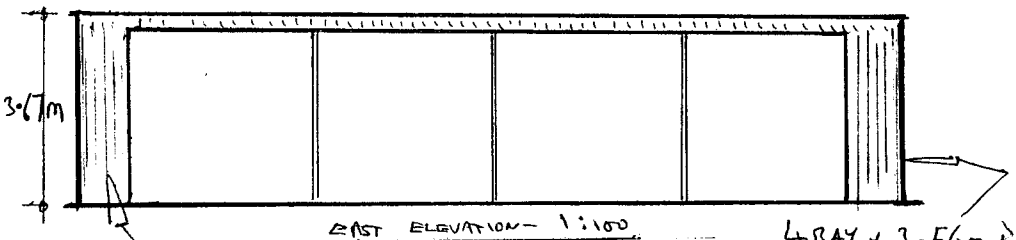

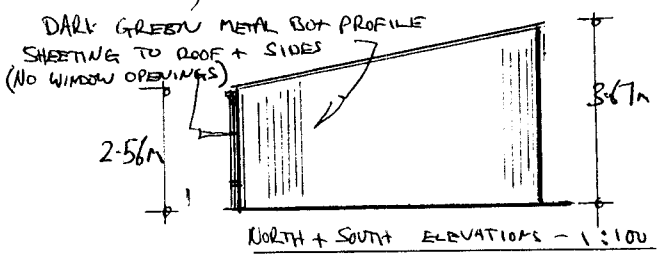

0245/98

DETERMINED PLAN