

FRONT ELEVATION



SIDE ELEVATION



REAR ELEVATION



SIDE ELEVATION

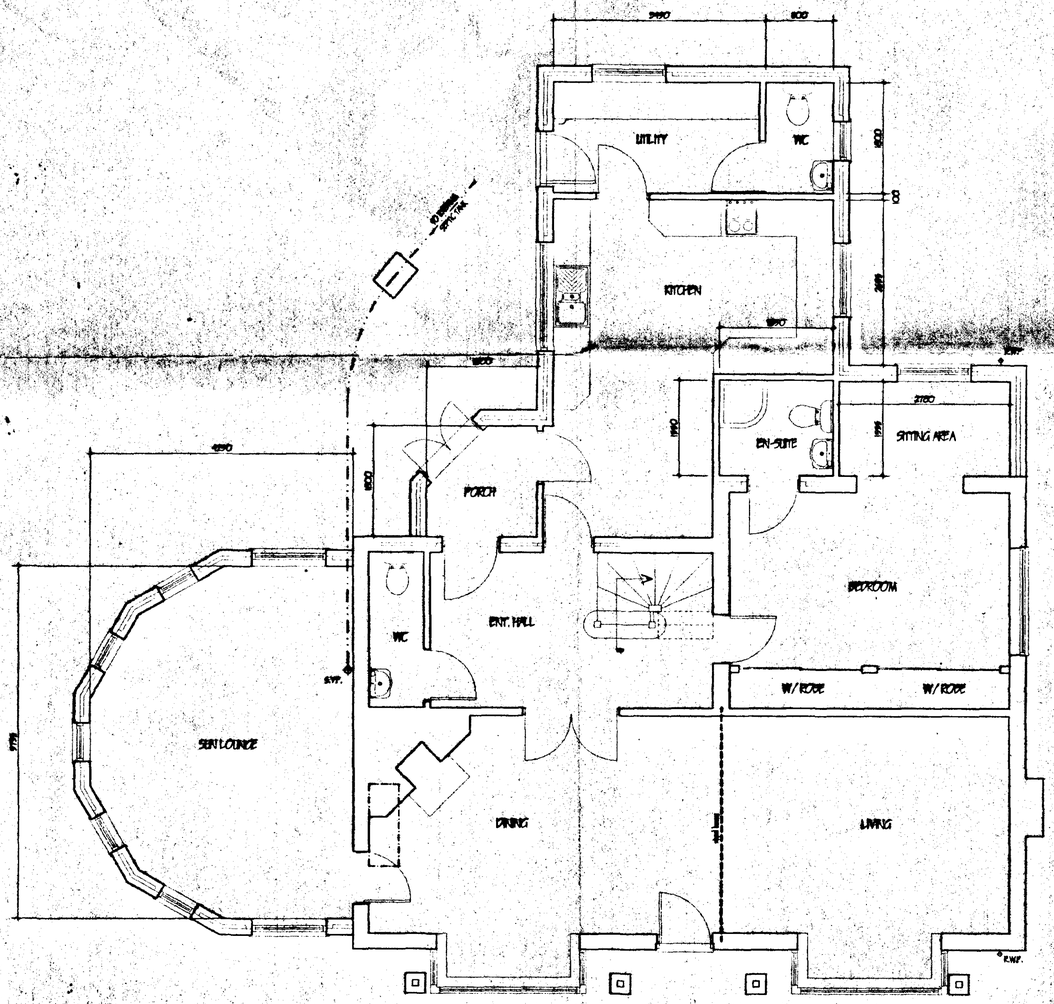

GROUND FLOOR LAYOUT

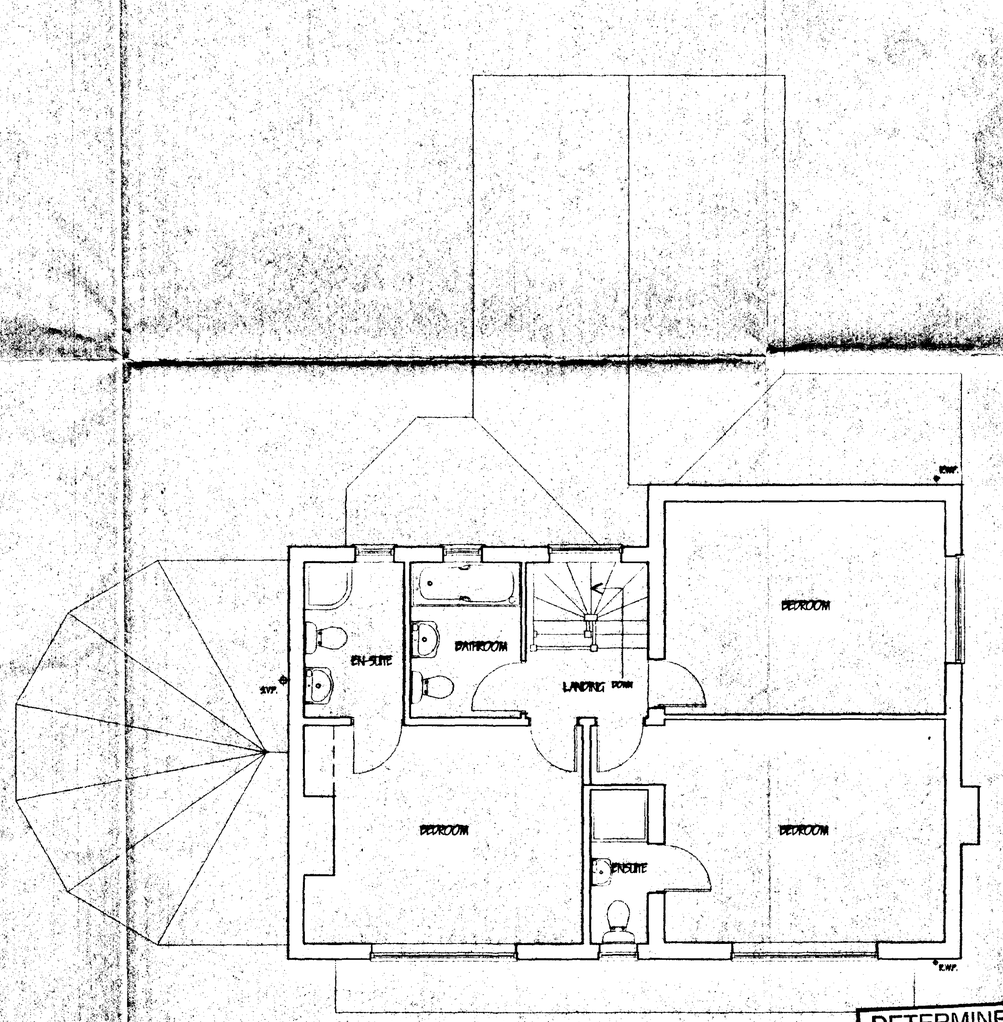

FIRST FLOOR LAYOUT

DETERMINED PLAN

SOUTH HOLLAND DC
HOUSING & PLANNING
11 MAY 2000
Ref: H59/00

ref	revision	date
A	CLIENTS ALTERATIONS	APR 2000

G. R. MERCHANT
I.ENG AMICE FIWO

ARCHITECTURAL, STRUCTURAL AND LAND DRAINAGE CONSULTANTS

Unit 4, Wrights Mews
12A Park Road, Holbeach,
Spalding, Lincs. PE12 7EE
Tel: 01406 490800
Fax: 01406 425744
E-Mail: G. R. Merchant @ Merchant. FS. Co. UK

Project
PROPOSED EXTENSIONS AND ALTERATIONS 'CHARNWOOD'
151 WESTHORPE ROAD
GOSBERTON LINCS

Client
MR & MRS J HILL

Drawing
PLANS AND ELEVATIONS

Job Ref	Drawing No
033/00	2
Date	Drawn
APR 2000	JPW

Scales
1/50 1/100

DO NOT SCALE FROM THIS DRAWING

This drawing is copyright and may not be altered, traced, photographed or used for any other purpose other than that for which it is issued.

The General Contractor is to check all dimensions on site and report any discrepancies to the Architect

All details shown on this drawing including foundations are based upon typical site conditions related to the area. No responsibility can be accepted for abnormal conditions which may be discovered during construction unless reported to the Architect so that design amendments may be established. Site soil surveys are recommended in respect of foundations to establish specific site conditions before foundation work is undertaken.

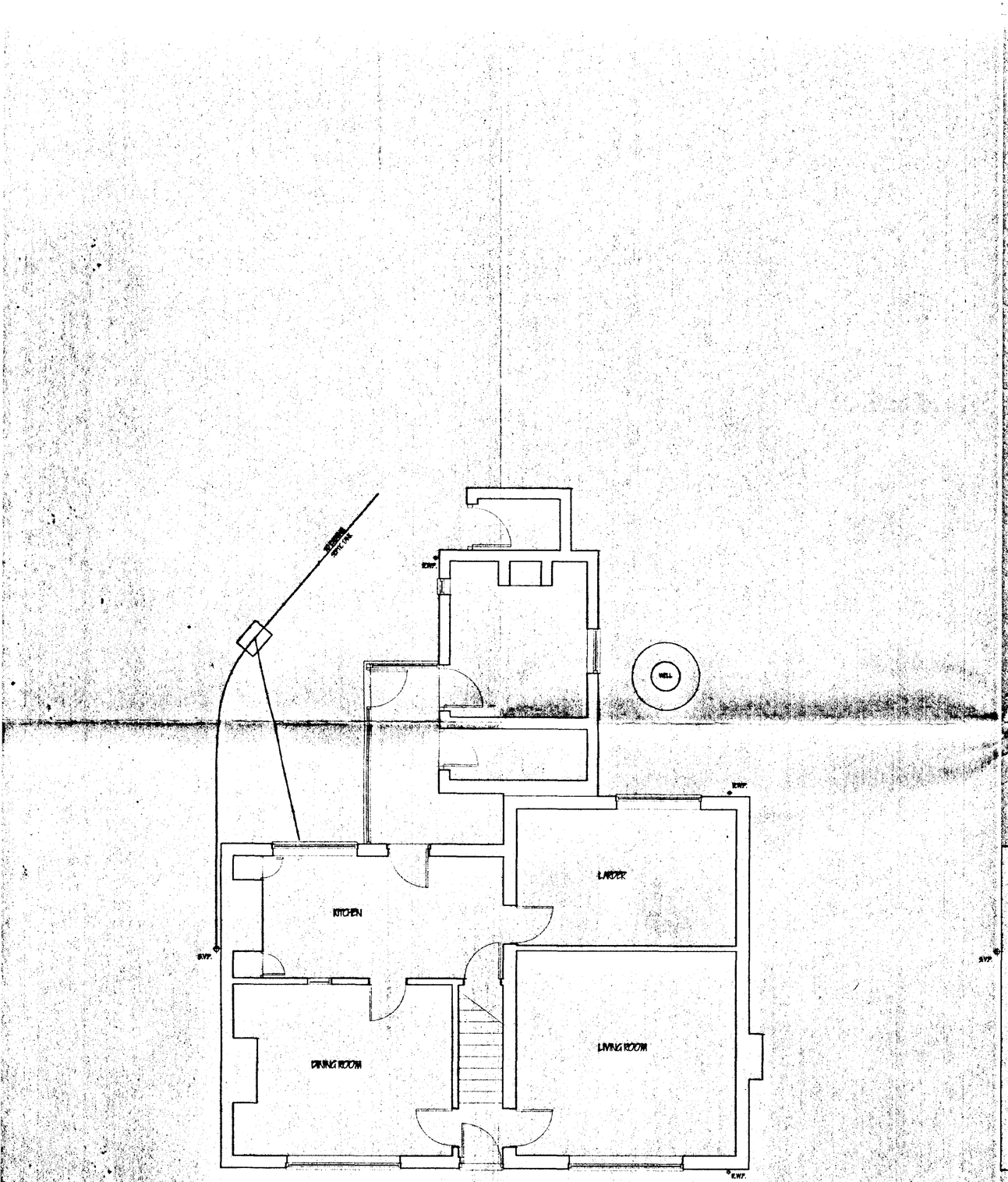

GROUND FLOOR

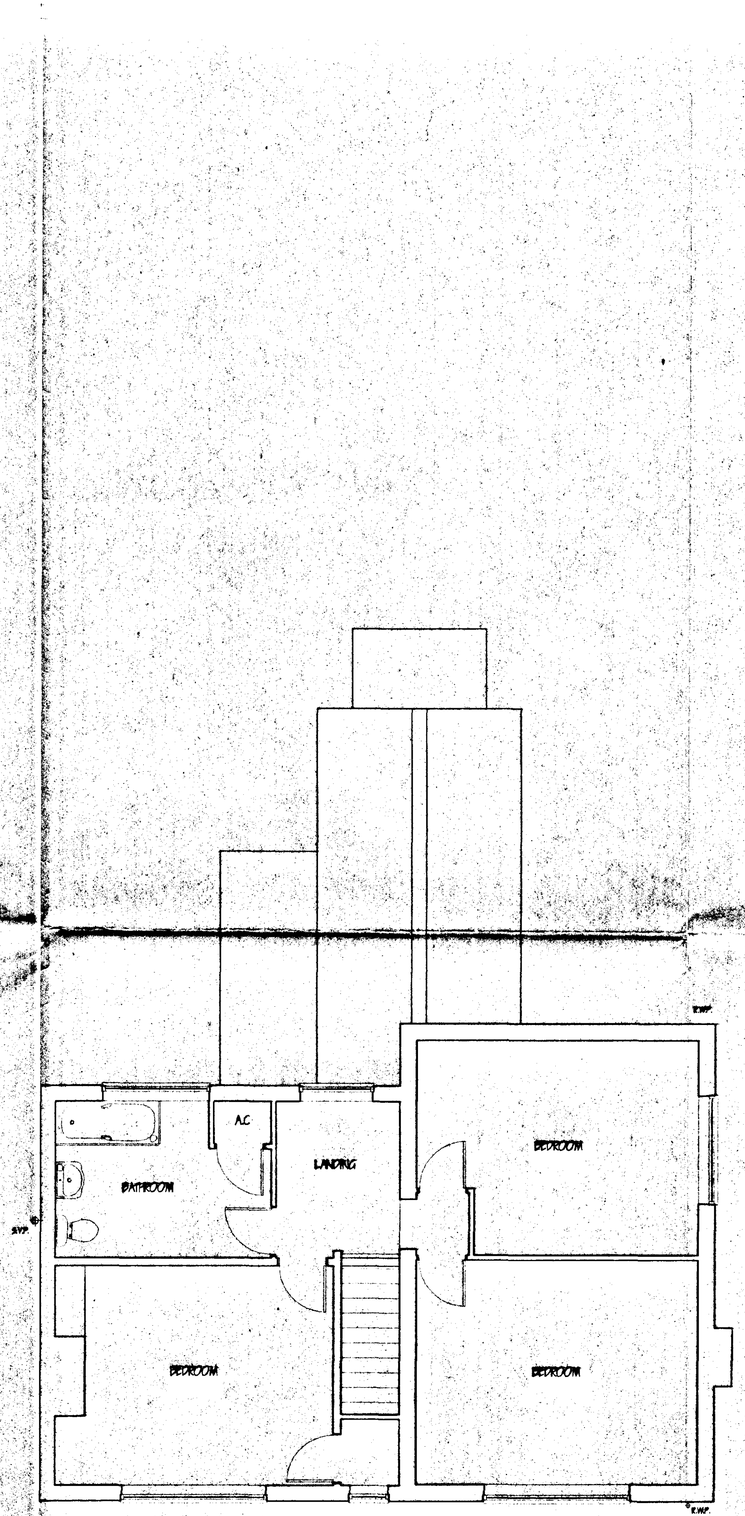

FIRST FLOOR

SOUTH HOLLAND DC
HOUSING & PLANNING
11 MAY 2000
Ref: H.596/60

DETERMINED
PLAN

ref	revision	date

G. R. MERCHANT
I.ENG AMICE FIWO

ARCHITECTURAL, STRUCTURAL AND LAND DRAINAGE CONSULTANTS

Unit 4, Wrights Mews
72A Park Road, Holbeach,
Spalding, Lincs. PE12 7EE
Tel: 01406 490800
Fax: 01406 425744
E-Mail: G. R. Merchant @ Merchant. Ps. Co. UK

Project
PROPOSED EXTENSIONS AND ALTERATIONS 'CHARNWOOD' 151 WESTHORPE ROAD GOSBERTON LINCS

Client
MR & MRS J HILL

Drawing
PLANS

Job Ref	Drawing No
033/00	3
Date: MAY 2000	Drawn: JPW

Scales
1/50

DO NOT SCALE FROM THIS DRAWING
This drawing is copyright and may not be altered, traced, photographed or used for any other purpose other than that for which it is issued.
The General Contractor is to check all dimensions on site and report any discrepancies to the Architect.
All details shown on this drawing including foundations are based upon typical site conditions related to the area. No responsibility can be accepted for alterations to details which may be discovered during construction unless reported to the Architect so that design amendments may be considered. Site soil surveys are recommended in respect of foundations to establish specific site conditions before foundation work is undertaken.

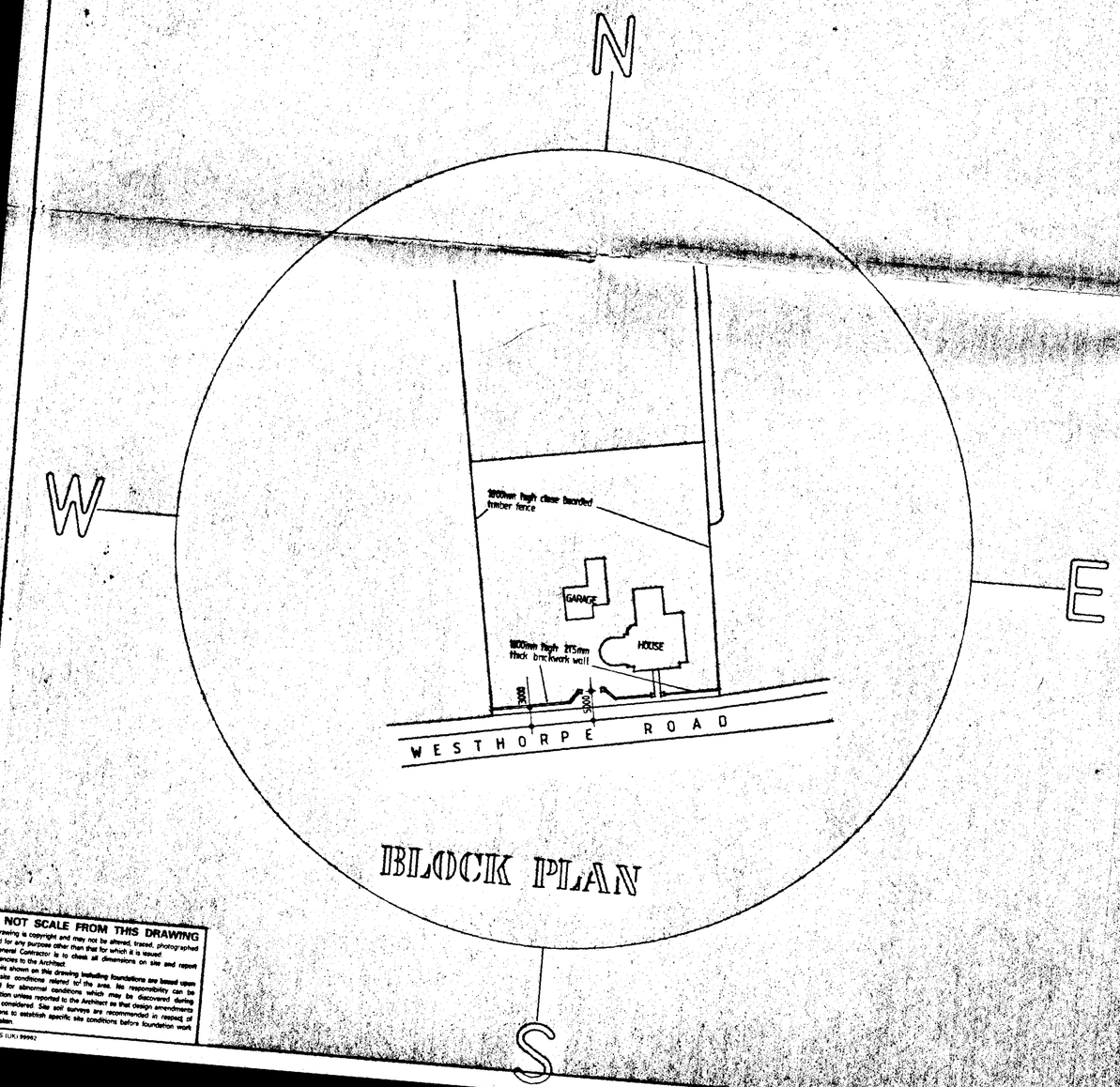

BLOCK PLAN

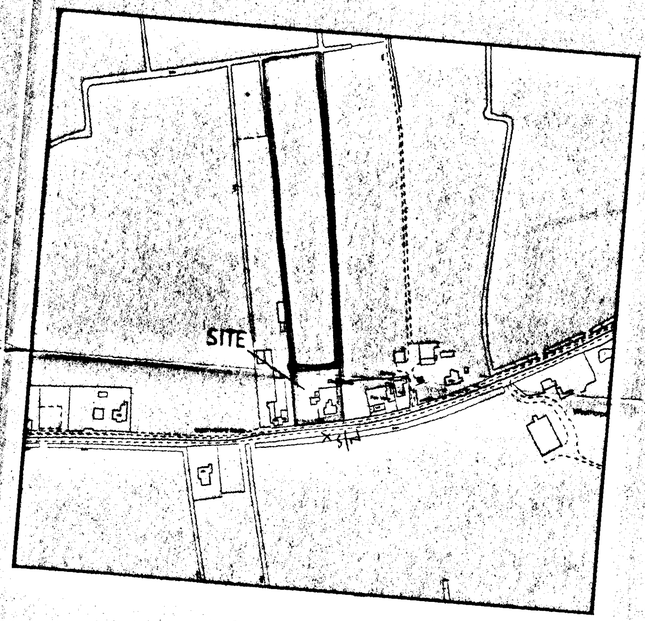

LOCATION PLAN

NOT SCALE FROM THIS DRAWING
...rawing is copyright and may not be altered, traced, photographed ...d for any purpose other than that for which it is issued.
...neral Contractor is to check all dimensions on site and report ...ancies to the Architect.
...is shown on this drawing including foundations are based upon ...site conditions related to the area. No responsibility can be ...d for abnormal conditions which may be discovered during ...tion unless reported to the Architect so that design amendments ...considered. Site soil surveys are recommended in respect of ...ns to establish specific site conditions before foundation work ...aken.
...S (UK) 99982

G. R. MERCHANT
I.ENG AMICE, FIWO,
ARCHITECTURAL, STRUCTURAL
& LAND DRAINAGE CONSULTANT
TEL: HOLBEACH (01406) 490800

PROJECT:
PROPOSED EXTENSION & ALTERATIONS
CHARNWOOD
151 WESTHORPE ROAD
GOSBERTON

DETERMINED PLAN

CLIENT:
MR & MRS J. HILL

SOUTH HOLLAND DC
HOUSING & PLANNING
11 MAY 2000
Ref: 0596/00

SCALES: 1/500 1/2500

DATE: MAY 2000