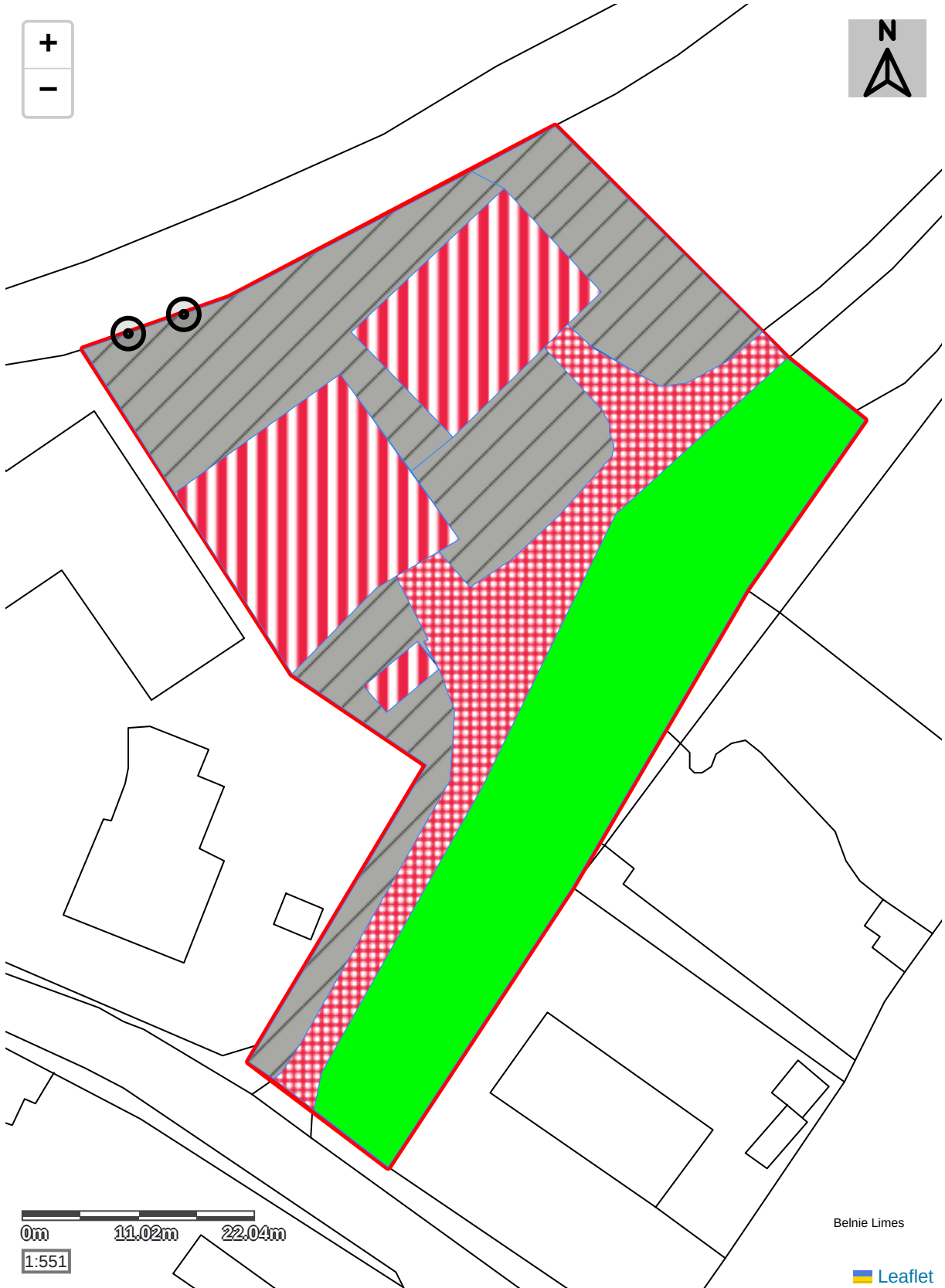
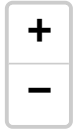


## **Pre-Development Plan Baseline Map**

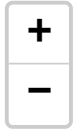


0m 11.02m 22.04m  
1:551

Belnie Limes









 Leaflet

**Post-Development Plan**  
**Post-Development Map**

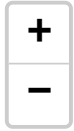


# Onsite Habitat Plan | Symbology

All symbology based on UKHAB recommendations.

Colour Code	Habitat Description
	Urban rural tree
	Artificial unvegetated, unsealed surface
	Modified grassland
	Developed land; sealed surface
	Ruderal Ephemeral
	Vegetated garden
	Native hedgerow
	Enhanced Area (Overlay)

**Post-Development Plan**  
**Post-Development (Per Habitat)**



0m 11.02m 22.04m  
1:551

Belnie Limes

 Leaflet

## Area-Baseline

Ref	Colour Code	Habitat Description
1		Artificial unvegetated, unsealed surface
2		Modified grassland
3		Developed land; sealed surface
4		Developed land; sealed surface
5		Ruderal/Ephemeral
6		Developed land; sealed surface
7		Ruderal/Ephemeral
8		Ruderal/Ephemeral
9		Ruderal/Ephemeral

## Area-Intended-Works

Ref	Colour Code	Habitat Description
1		Artificial unvegetated, unsealed surface
2		Developed land; sealed surface
3		Vegetated garden
4		Developed land; sealed surface
5		Artificial unvegetated, unsealed surface
6		Modified grassland
7		Vegetated garden
8		Vegetated garden



## Area-Enhancements

Ref	Colour Code	Habitat Description
1		Modified grassland

## Hedgerow-Intended-Works

Ref	Colour Code	Habitat Description
1		Native hedgerow
2		Native hedgerow
3		Native hedgerow