

South TO 46



West FRONT

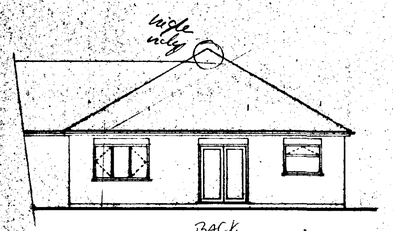

East BACK

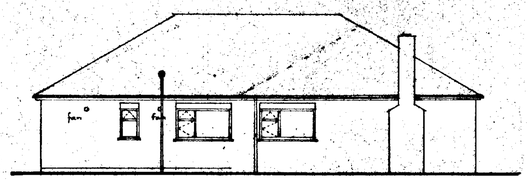

North TO 42

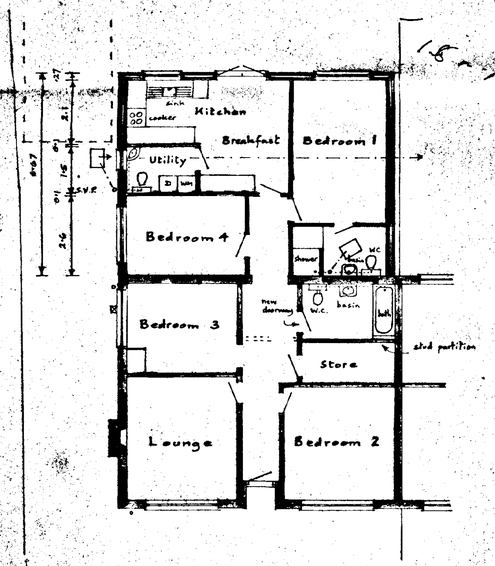

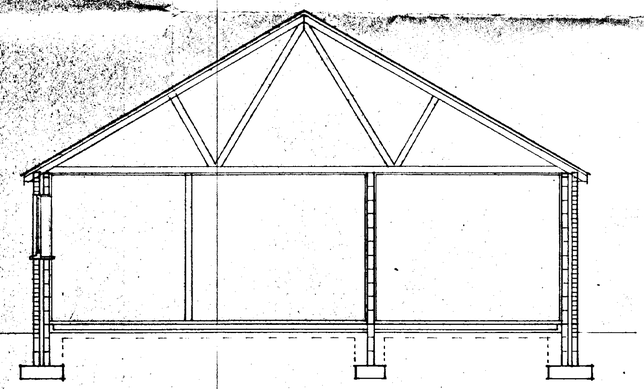

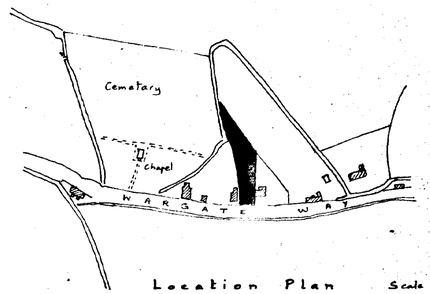

Location Plan Scale 1:2500
O.S. Map ref. TF 2331

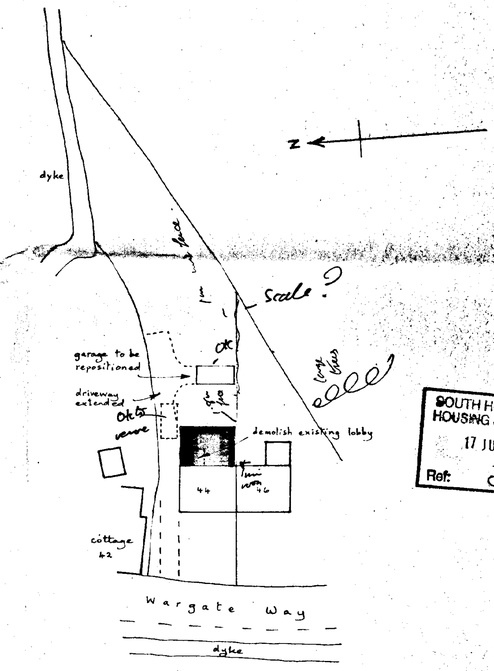

Site Plan.

SOUTH HOLLAND DC
HOUSING & PLANNING
17 JUL 2001
Ref: 0883101

M. Moore,
44, Wargate Way, GOSBERTON
Extension to Bungalow

Written dimensions to be used in preference to scaled, and all measurements to be verified by checking on site

Scale 1:100 1:50

Local Authority Ref.
Planning

Building Regulations

Drawing No. 2106

Date June 2001

A. ROFFE
BUILDING DESIGN & PLANS
1, Green Lane,
SPALDING, Lincs. PE11 2YB
Tel: 01775-723 680 ©

SUMMITT

2141 4957