

[redacted]
Council Offices, Priory Road, Spalding,
Lincolnshire PE11 2XE

This copy has been produced specifically for the map return scheme purposes only. No further copies may be made.

Scale: 1:1250

This map is reproduced from Ordnance Survey material with permission of Ordnance Survey on behalf of Her Majesty's Stationery Office (c) Crown copyright. Unauthorised reproduction infringes Crown copyright and may lead to prosecution or civil proceedings. South Holland District Council LA079413 2002

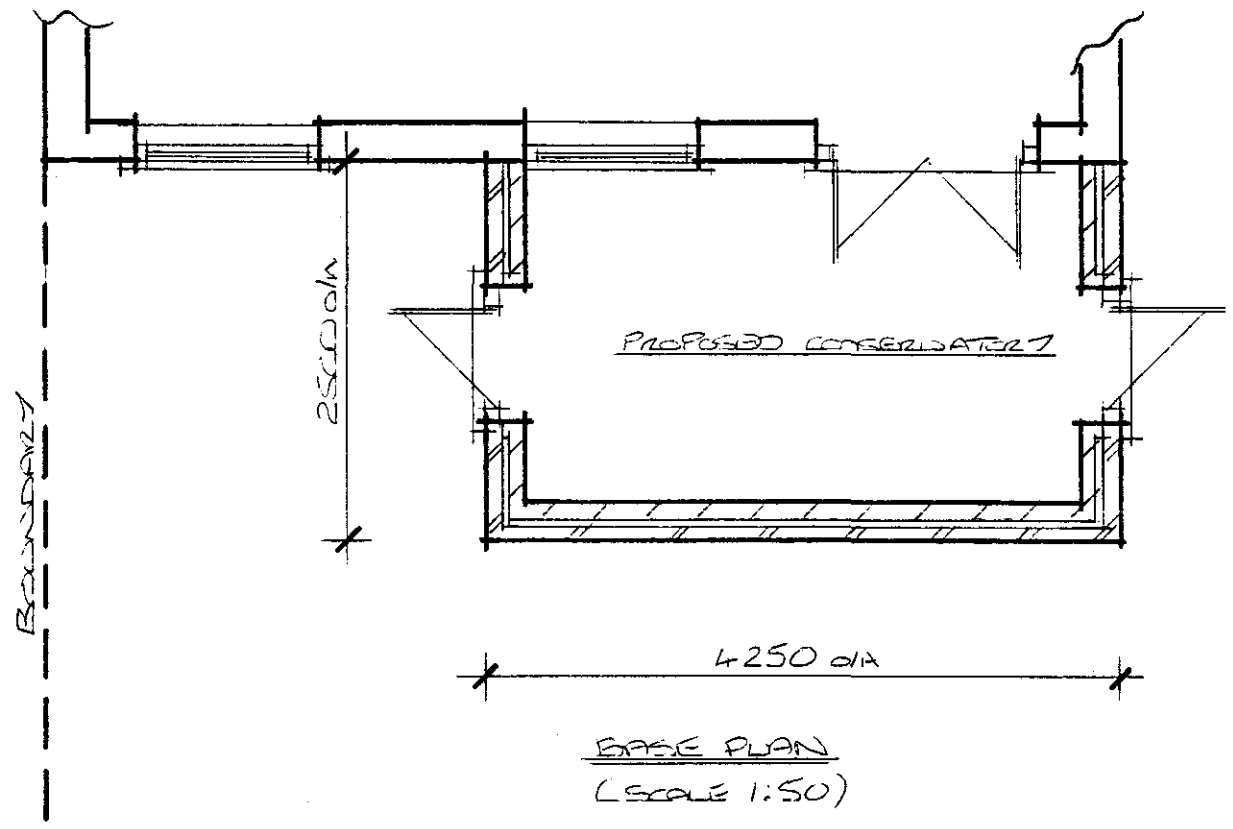

BASE PLAN
(SCALE 1:50)

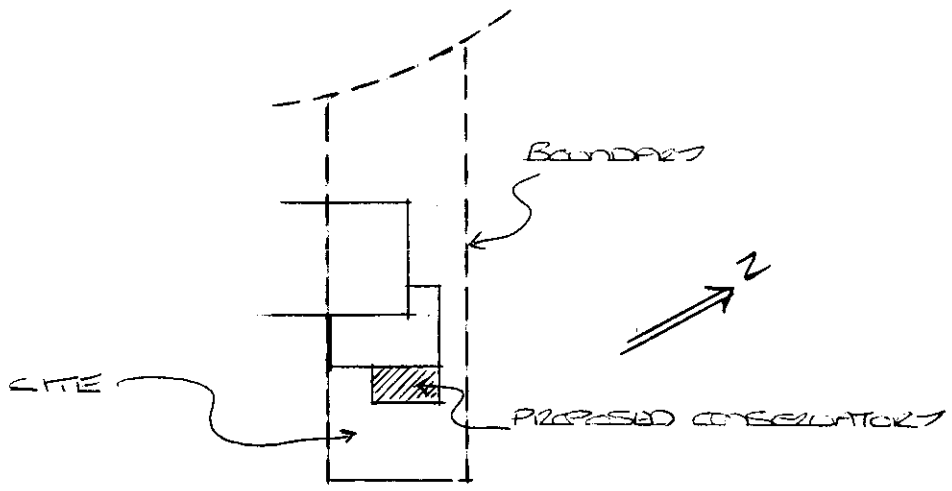

BLOCK PLAN
(SCALE 1:500)

RHDC
Planning & Development
992/02

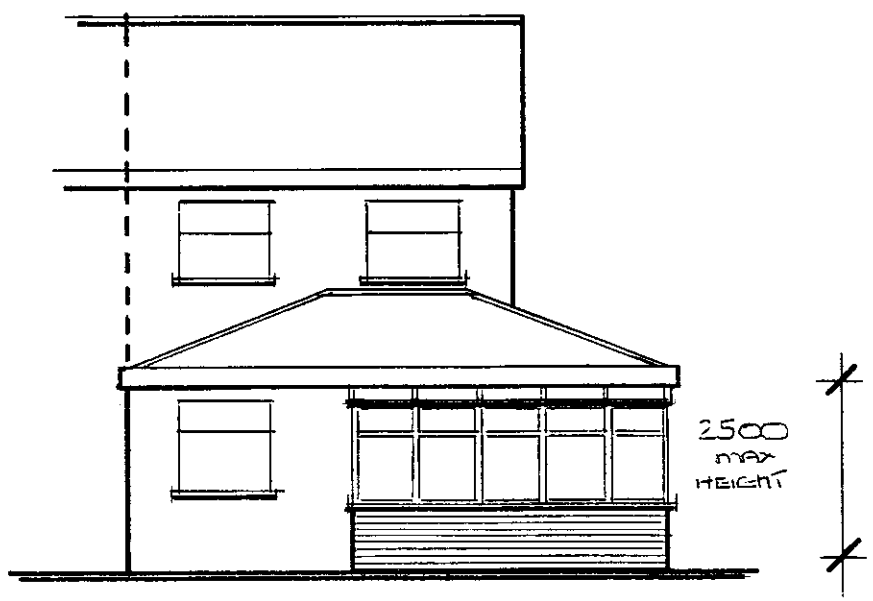

REAR ELEVATION
(SCALE 1:100)

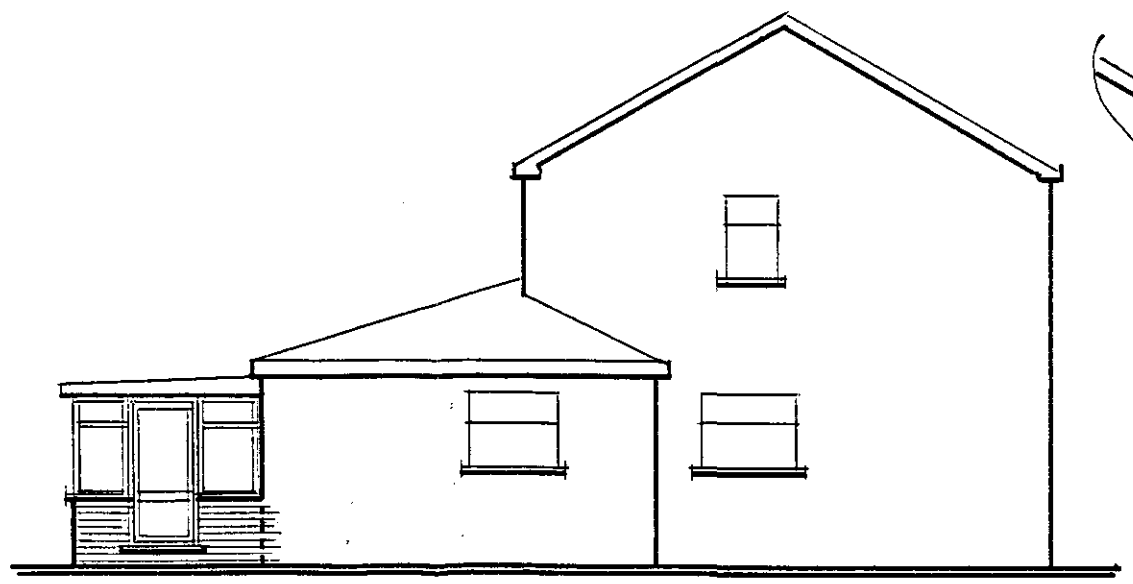

SIDE ELEVATION

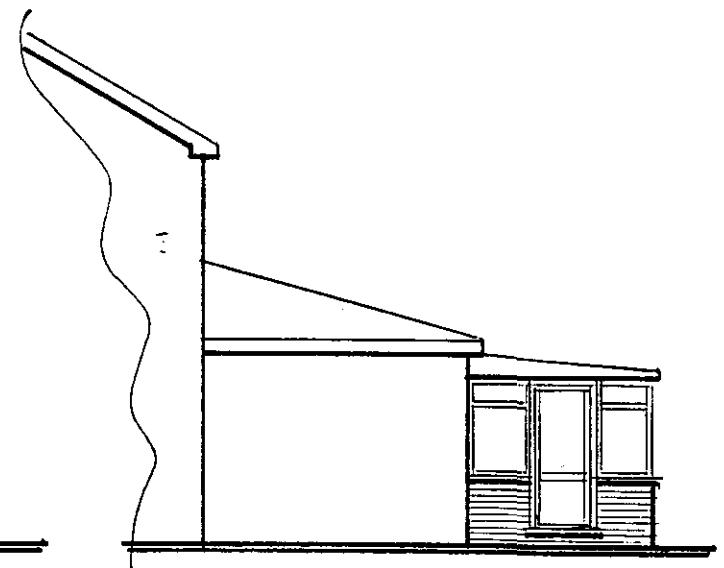

SIDE ELEVATION

PROPOSED CONSERVATORY AT 22 CAMBRIDGE GARDENS, GOSBERTON, SPALDING, LINCS FOR MR + MRS MALTBY