

WEST

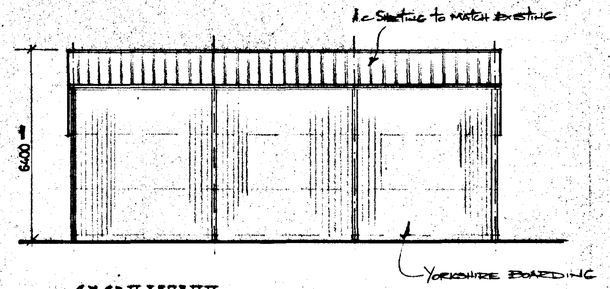

SOUTH

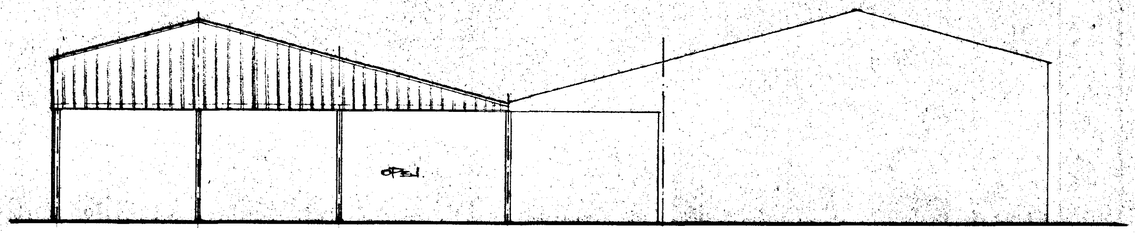

EAST

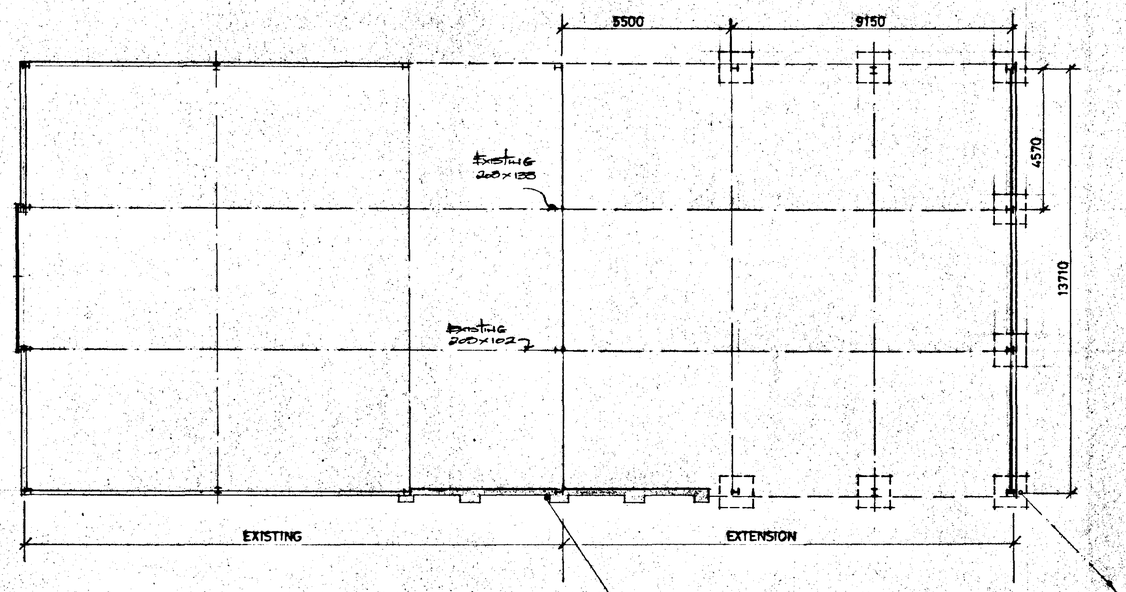

PLAN

DO NOT SCALE FROM THIS DRAWING

This drawing is copyright and may not be altered, traced, photographed or used for any purpose other than that for which it is issued.
The General Contractor is to check all dimensions on site and report discrepancies to the Architect.
All details shown on this drawing including foundations are based upon typical site conditions related to the area. No responsibility can be accepted for abnormal conditions which may be discovered during construction unless reported to the Architect so that design amendments may be considered. Site soil surveys are recommended in respect of foundations to establish specific site conditions before foundation work is undertaken.

ALL DIMENSIONS TO BE CHECKED ON SITE TO MATCH EXISTING PRIOR TO FABRICATION & ERECTION.

DETERMINED PLAN

SOUTH HOLLAND DC
HOUSING & PLANNING
14 JAN 1998
Ref. 0055/98

G. R. MERCHANT
I.ENG AMICE, FIWO,
ARCHITECTURAL, STRUCTURAL & LAND DRAINAGE CONSULTANT
TEL: HOLBEACH (01406) 490800

PROJECT:
AGRICULTURAL BUILDING EXTENSION
HURDLETREE BANK
HOLBEACH FEN

CLIENT:
P.W. & R.D. TINGLE

SCALES:	DATE:
1/100	*JAN 1998*
G.R. MERCHANT	DRAWING No.: *PWRDT.01*

REVISIONS:

SUMMIT 2299 4987
8046 1184T