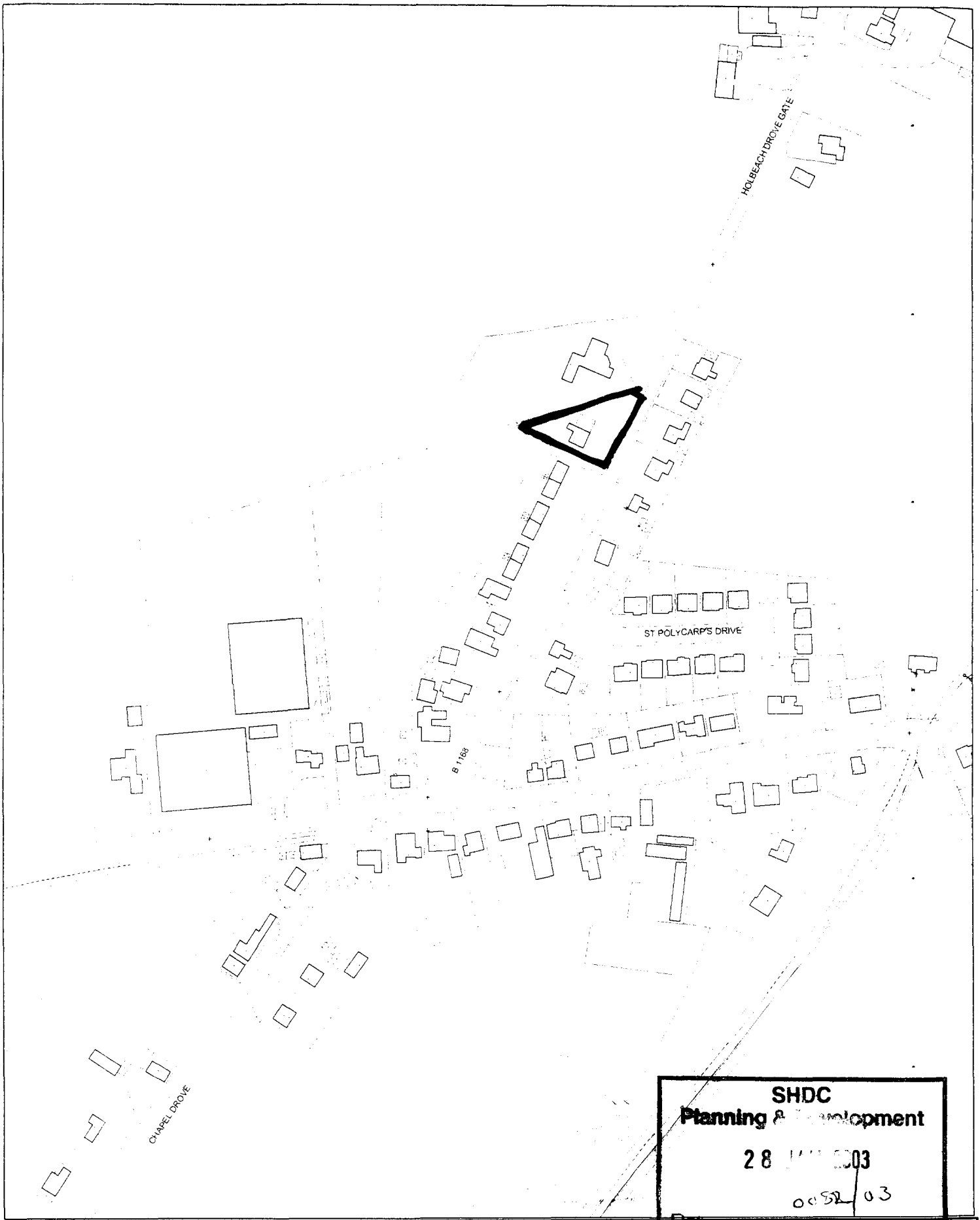

SHDC
Planning & Development
28 [illegible] 03
0052/03
Ref

[redacted]

This copy has been produced specifically for the map return scheme purposes only. No further copies may be made.

Scale: 1:2500

Council Offices, Priory Road, Spalding, Lincolnshire PE11 2XE

This map is reproduced from Ordnance Survey material with permission of Ordnance Survey on behalf of Her Majesty's Stationery Office (c) Crown copyright. Unauthorised reproduction infringes Crown copyright and may lead to prosecution or civil proceedings. South Holland District Council LA079413 2003

N

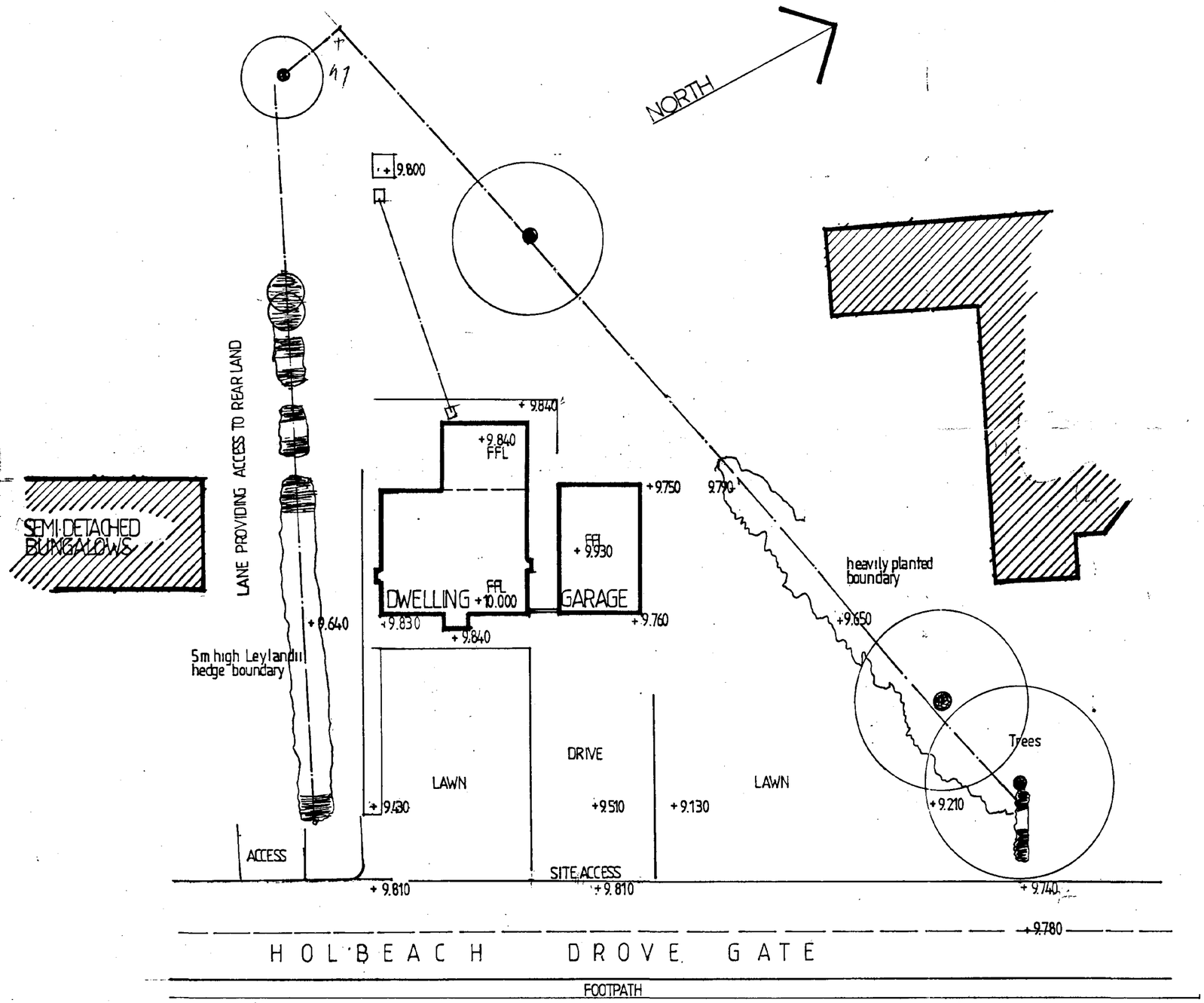

DETERMINED PLAN

SHDC
Planning & Development
28 JAN 2003
Ref 0082/03

Client
CASTLE BUILDING LTD

Job Title
Proposed dwelling
Holbeach Drove Gate
Holbeach Drove

Morley Newborn
architectural technicians
16a Portland Street Lincoln LN5 7JX Tel. Lincoln (0522) 542589
Fax No. (0522) 530652

Date Jan 2003 | Scale 1:100
Drawing No. 1782:03.1

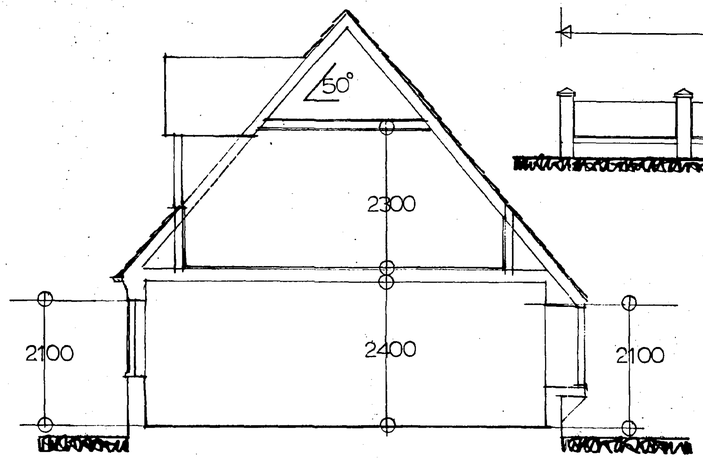

SECTION



ROAD FRONTAGE BOUNDARY TREATMENT 1:100

Client
CASTLE BUILDING LTD
Job Title
Proposed dwelling
Holbeach Drove Gate
Holbeach Drove
Morley Newbourn
architectural technicians
16a Portland Street Lincoln LN5 7JX Tel Lincoln (0522) 542589
Fax No (0522) 539652

Date Jan 2003 Scale 1:100
Drawing No 1782.03.2 A

A REVISIONS TO ELEVATIONS 22.1.03



EAST



NORTH

Facing brick - type and colour to be agreed



SOUTH



WEST

FRONT SIDE

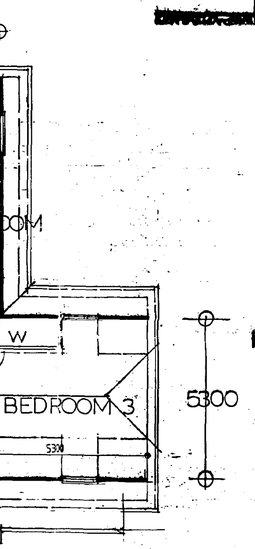

FIRST FLOOR

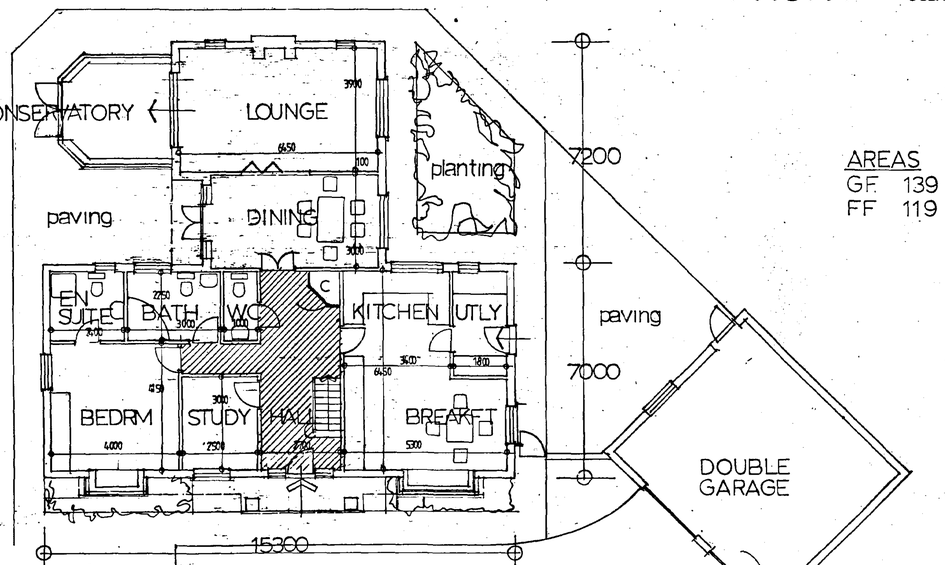

GROUND FLOOR

AREAS
GF 139 sq.m 1580 ft2
FF 119 sq.m 1280 ft2



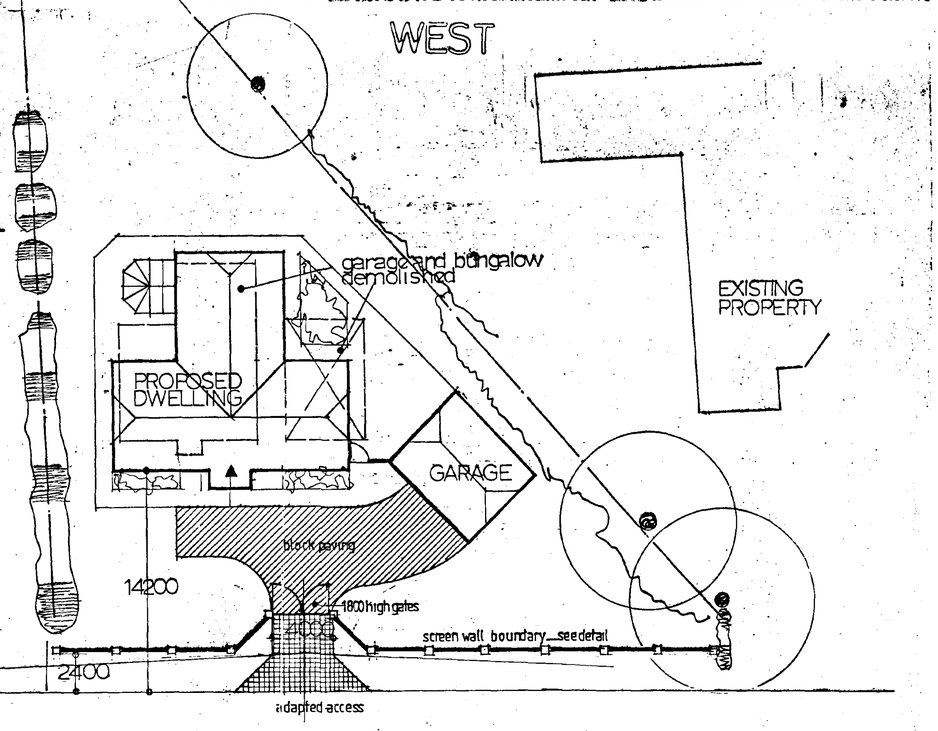

HOLBEACH DROVE GATE

SITE LAYOUT 1:200

DETERMINED PLAN

SHDC Planning & Development 28 JAN 2003 Ref 0082/03