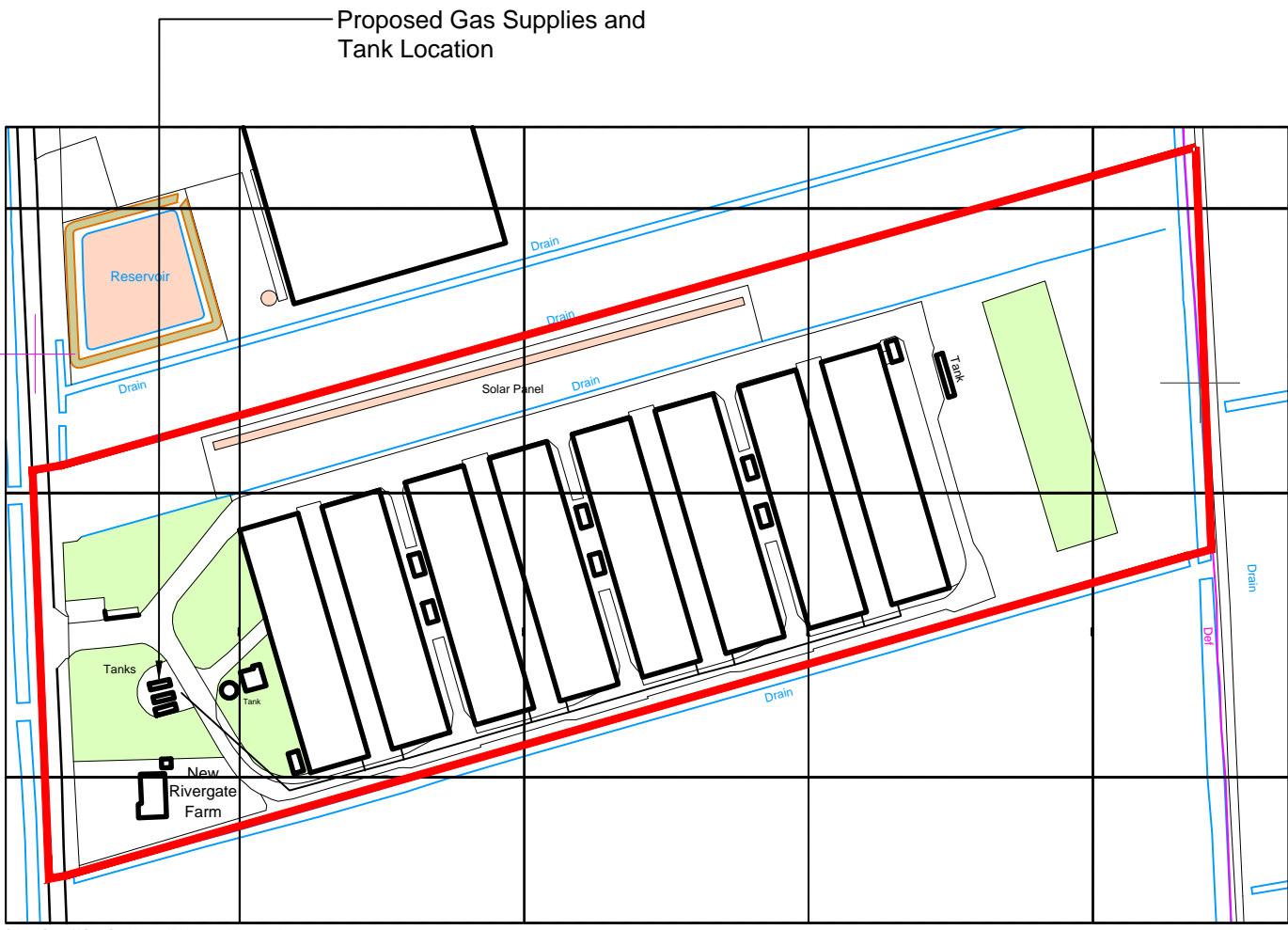
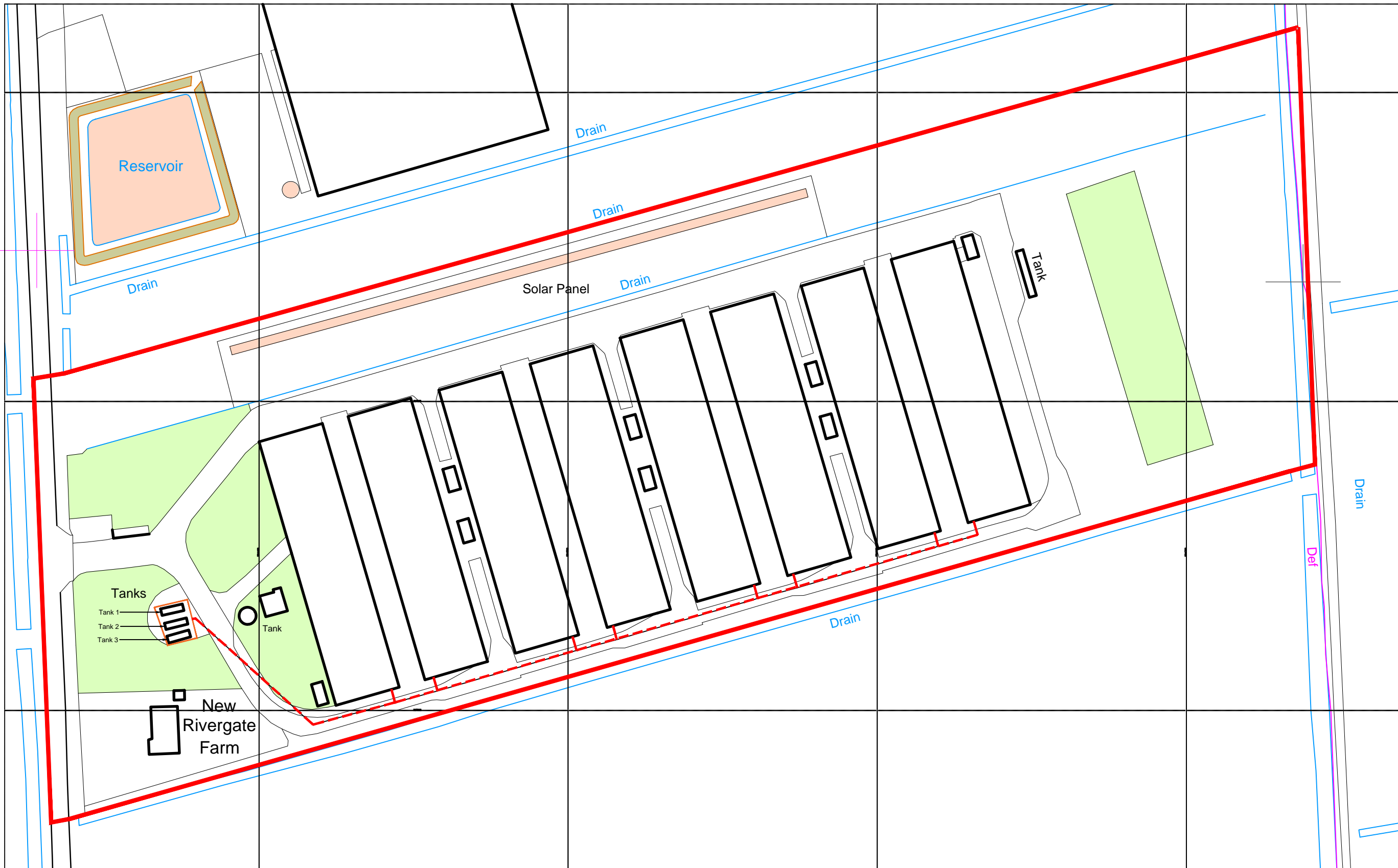




LOCATION PLAN
Scale 1:10,000

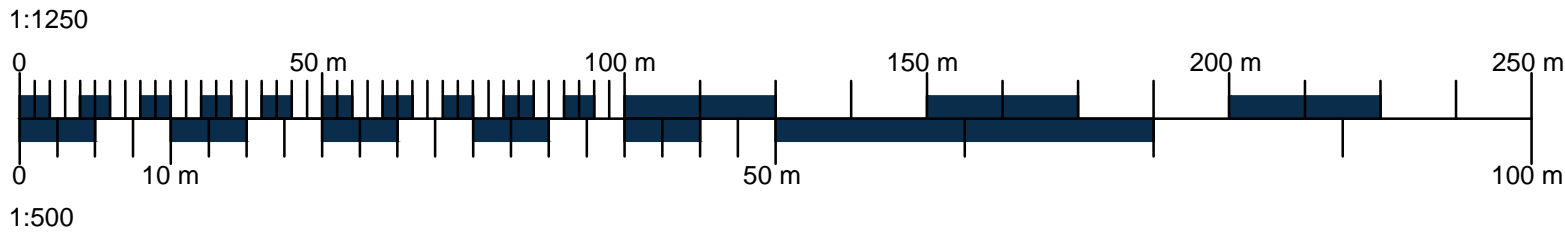


SITE PLAN
Scale 1:2500

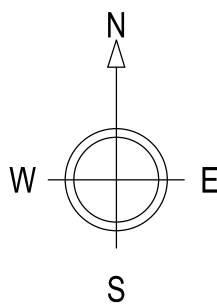


Ordnance Survey, (c) Crown Copyright 2024. All rights reserved. Licence number 100022432

BLOCK PLAN
Scale 1:1250



- Ownership Boundary
- Gas Storage
- Gas Supplies to Buildings



Rev	Date	Description	Dwn	Chk
Rev	Date	Amendment	Drawn	Checked
PROJECT				
Amber Real Estate Investments LTD				
New River Gate, Holbeach Drove, Spalding				
Lincolnshire, PE12 8RR				
TITLE				
LPC Gas Lines				
Site Location and Block Plan				
SCALE				
AS SHOWN	DATE	DRAWN BY	CHECKED BY	
©A1	FEB 24	JT	JW	
JOB & DRAWING NO.		REVISION		
JW/2189/0224		- 200_01		

PLANNING ISSUE



- NOTES:
- Use written dimensions only. All dimensions to be checked on site and any discrepancies reported to ACORUS immediately. If in doubt ask.
 - Where relevant, significant hazards have been identified on the drawing. Hazards which should be obvious to a competent contractor or unforeseeable have not been identified.
 - This drawing is confidential and remains the exclusive property of ACORUS.
 - Ordnance Survey Paper Map Copying Licence Number: 100039456.
- © ACORUS Rural Property Services Ltd.



acorus.co.uk
Planning. Design. Property.