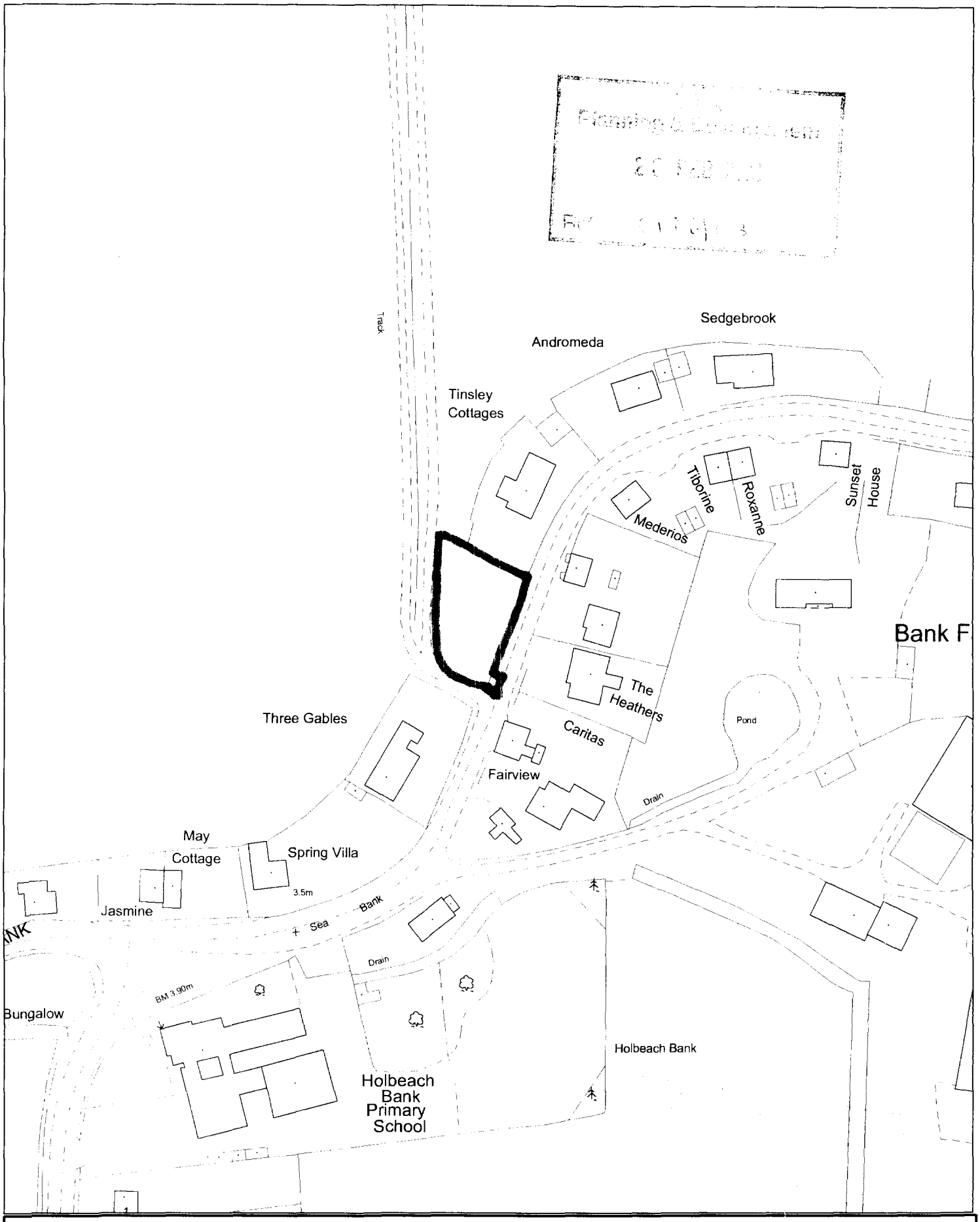

SOUTH HOLLAND DISTRICT COUNCIL

Council Offices, Priory Road, Spalding, Lincolnshire PE11 2XE

This copy has been produced specifically for the map return scheme purposes only. No further copies may be made.

Scale: 1:1250

This map is reproduced from Ordnance Survey material with permission of Ordnance Survey on behalf of Her Majesty's Stationery Office (c) Crown copyright. Unauthorised reproduction infringes Crown copyright and may lead to prosecution or civil proceedings. South Holland District Council LA079413 2003



FRONT ELEVATION.

SIDE.

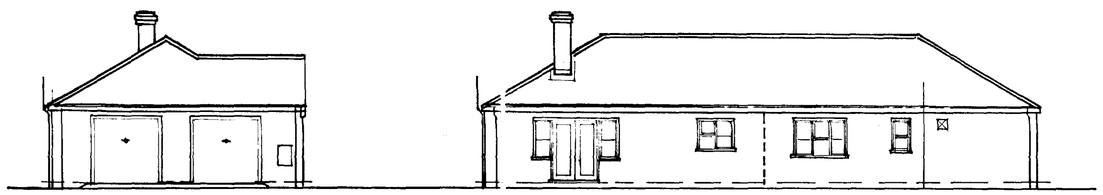

SIDE.

REAR.

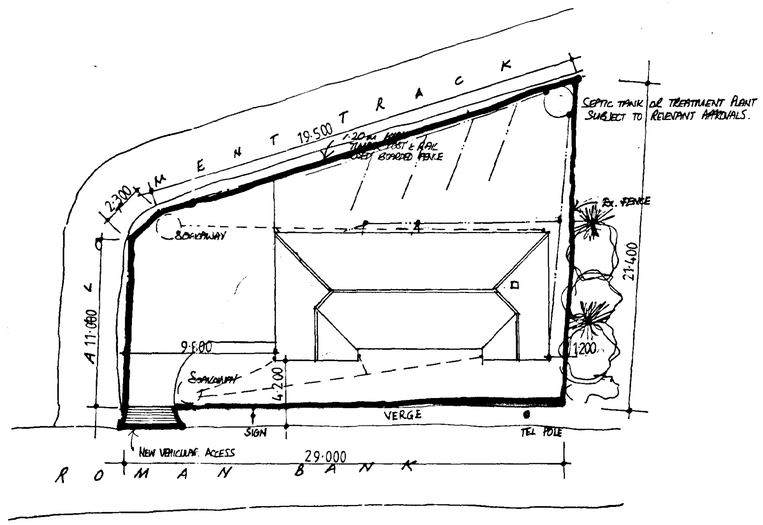

SITE LAYOUT PLAN.

SCALE. 1:200.

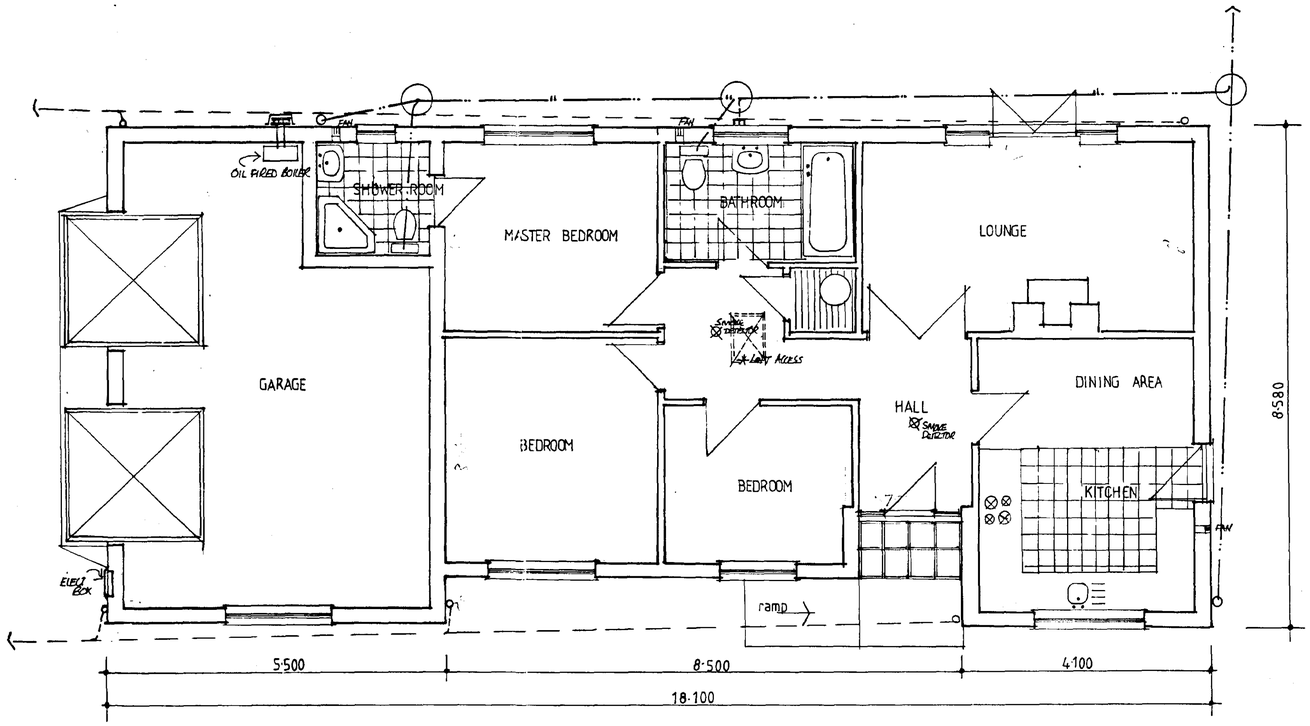

FLOOR PLAN LAYOUT

SHDC
Planning & Development
20 FEB 2003
Ref 0196/03

clients:
Mr & Mrs M. CLARK.

project:
PROPOSED 3 BED BUNGALOW WITH INTEGRAL GARAGE AND INCLUDING VEHICULAR ACCESS.
ROMAN BANK . HOLBEACH BANK.
LINCOLNSHIRE.

scales : 1:50 , 1:100.

date : FEB, 03.

DETERMINED PLAN