NOTES

1. DIMENSIONS ARE NOT TO BE SCALED.
2. GIVEN DIMENSIONS SHOULD BE CHECKED AGAINST ACTUAL SITE SIZES BEFORE ANY WORK IS CONSTRUCTED.

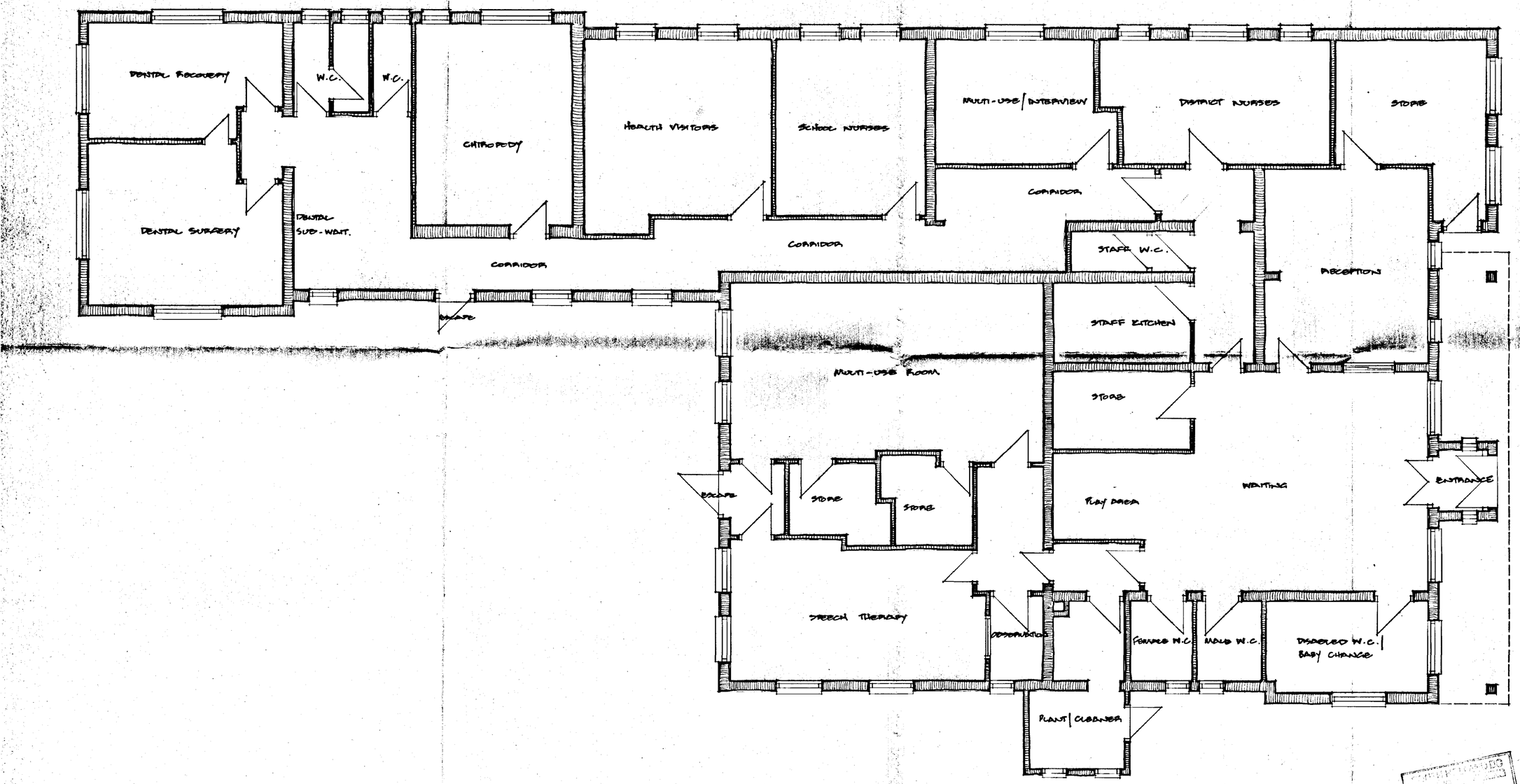

No.	Date	Description
REVISION		

SOUTH LINCOLNSHIRE COMMUNITY AND MENTAL HEALTH SERVICES N.H.S. TRUST

ESTATES DEPARTMENT
ORCHARD HOUSE
RAUCEBY HOSPITAL
SLEAFORD LINCOLNSHIRE
NG34 8PP Tele (0529) 488241

DETERMINED PLAN

TITLE

PROPERTY
HOLBEACH CLINIC AND DENTAL SURGERY

DRAWN	CHECKED	DATE
TGN	TAC	OCT. 1996

DRAWING NUMBER	SCALE
707 - 01	1:50

DRAWING STATUS
SKETCH PROPOSALS

0300/97

NOTES

1. DIMENSIONS ARE NOT TO BE SCALED.
2. GIVEN DIMENSIONS SHOULD BE CHECKED AGAINST ACTUAL SITE SIZES BEFORE ANY WORK IS CONSTRUCTED.

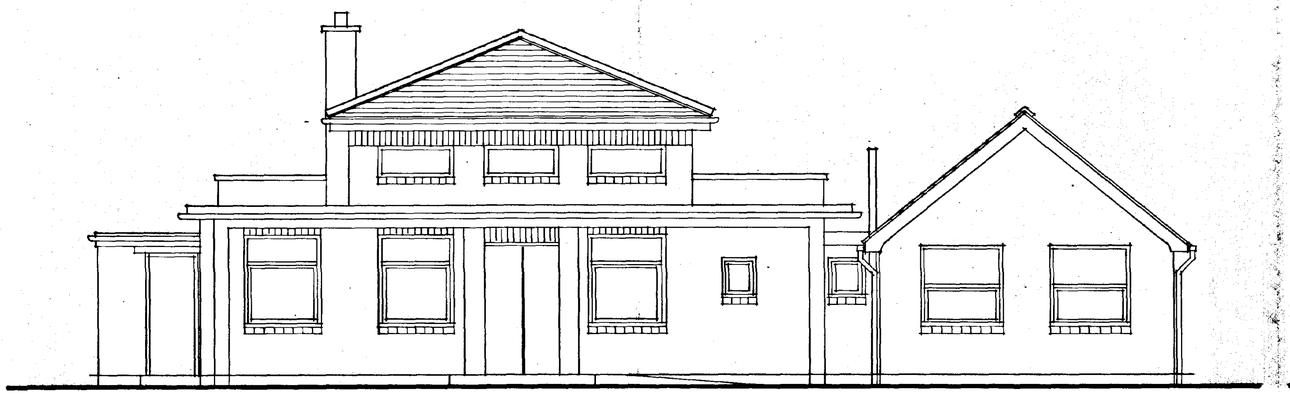

WEST ELEVATION (FRONT).

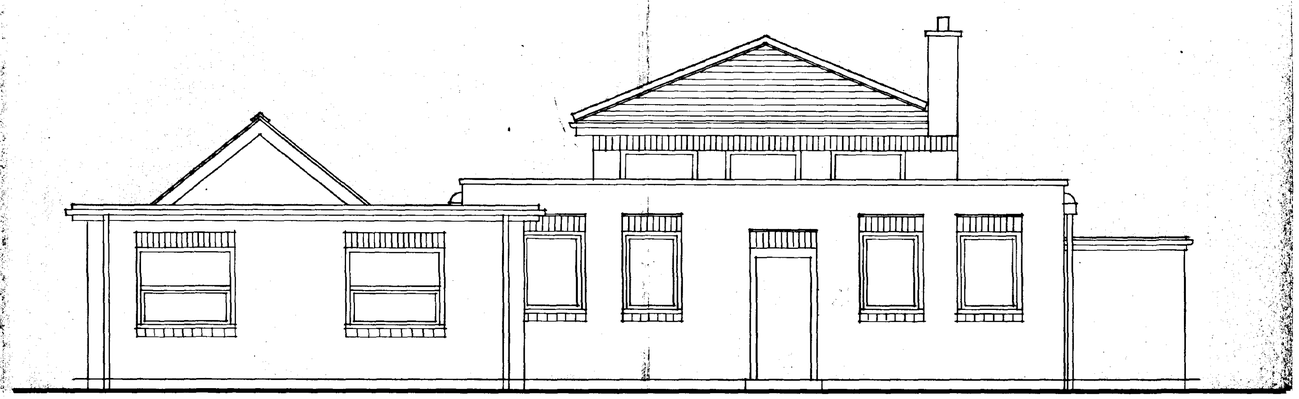

EAST ELEVATION (REAR).

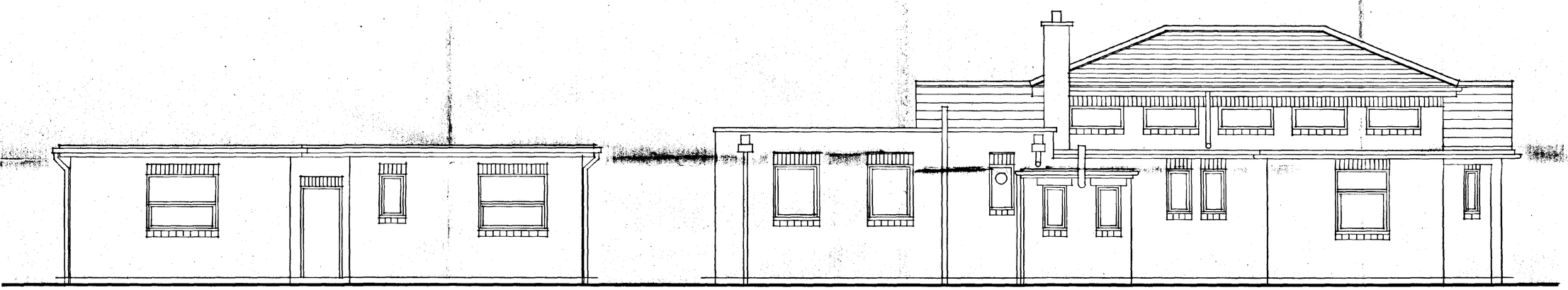

NORTH ELEVATION

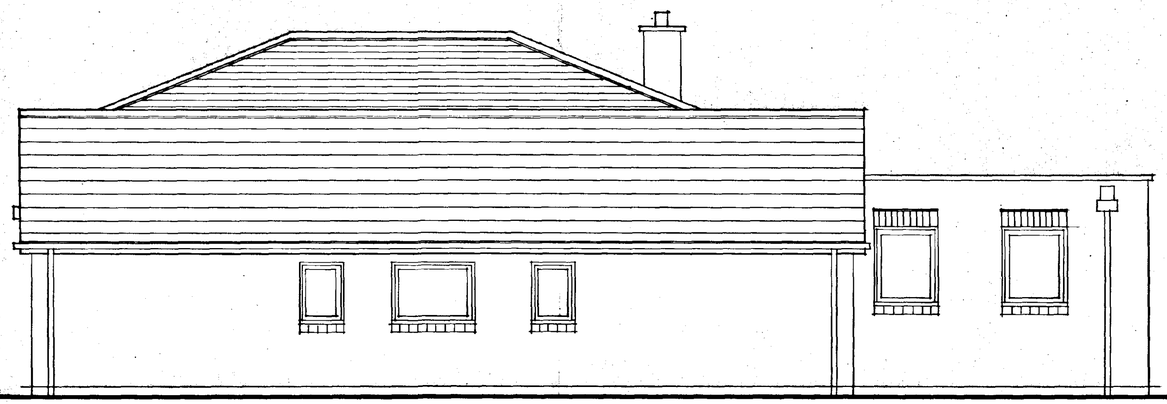

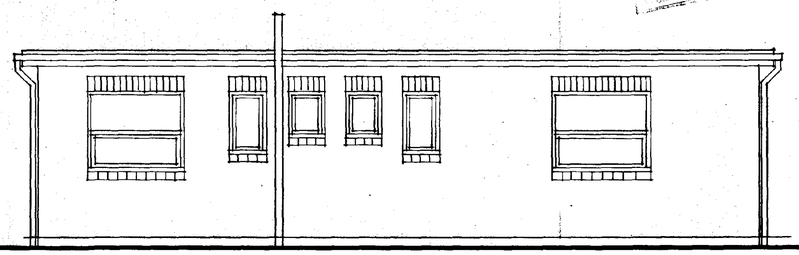

SOUTH ELEVATION

NOTE: HEIGHTS SHOWN ON THIS DRAWING HAVE NOT BEEN MEASURED ON SITE. IT IS RECOMMENDED THAT ALL HEIGHTS ARE CHECKED ON SITE BEFORE PROCEEDING WITH WORKING DRAWINGS.

No.	Date	Description
REVISION		

SOUTH LINCOLNSHIRE COMMUNITY AND MENTAL HEALTH SERVICES N.H.S. TRUST

ESTATES DEPARTMENT
ORCHARD HOUSE
RAUCEBY HOSPITAL
SLEAFORD LINCOLNSHIRE
NG34 8PP
Tele (0529) 488241

DETERMINED PLAN
030197

TITLE

PROPERTY
HOLDBACH CLINIC AND DENTAL SURGERY

DRAWN	CHECKED	DATE
TH.	J.H.C.	FEB. 1997

DRAWING NUMBER	SCALE
707-03	1:50

DRAWING STATUS
ELEVATIONS AS EXISTING

NOTES
1. DIMENSIONS ARE NOT TO BE SCALED.
2. GIVEN DIMENSIONS SHOULD BE CHECKED AGAINST ACTUAL SITE SIZES BEFORE ANY WORK IS CONSTRUCTED.

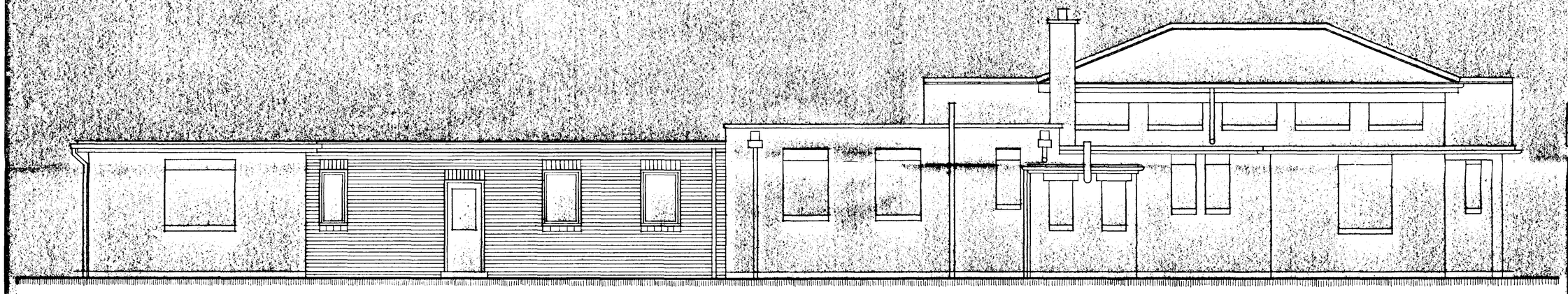

NORTH ELEVATION.

EXTENSION LINE - FACING BRICKWORK TO MATCH EXISTING

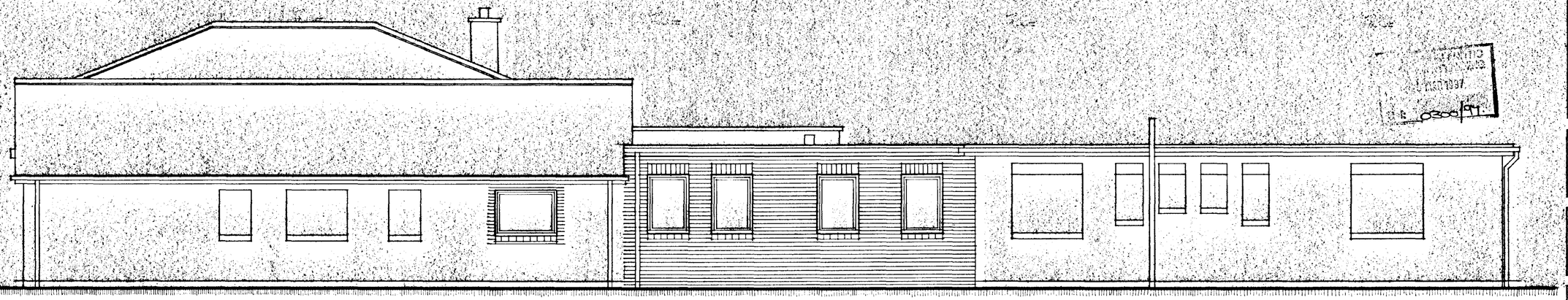

SOUTH ELEVATION.

EXTENSION LINE - FACING BRICKWORK TO MATCH EXISTING.

NOTE: HEIGHTS SHOWN ON THIS DRAWING HAVE NOT BEEN MEASURED ON SITE, IT IS RECOMMENDED THAT ALL HEIGHTS ARE CHECKED ON SITE BEFORE PROCEEDING WITH WORKING DRAWINGS.

No.	Date	Description
REVISION		

SOUTH LINCOLNSHIRE COMMUNITY AND MENTAL HEALTH SERVICES N.H.S. TRUST

ESTATES DEPARTMENT
ORCHARD HOUSE
RAUCEBY HOSPITAL
SLEAFORD LINCOLNSHIRE
NG34 8PP Tele (0529) 488241

PLAN

TITLE

PROPERTY
HOLBEACH CLINIC AND DENTAL SURGERY.

DRAWN	CHECKED	DATE
TM.	J.H.C.	FEB. 1997

DRAWING NUMBER	SCALE
707 -04	1:50

DRAWING STATUS
ELEVATIONS AS PROPOSED.

NOTES

1. DIMENSIONS ARE NOT TO BE SCALED.
2. GIVEN DIMENSIONS SHOULD BE CHECKED AGAINST ACTUAL SITE SIZES BEFORE ANY WORK IS CONSTRUCTED.

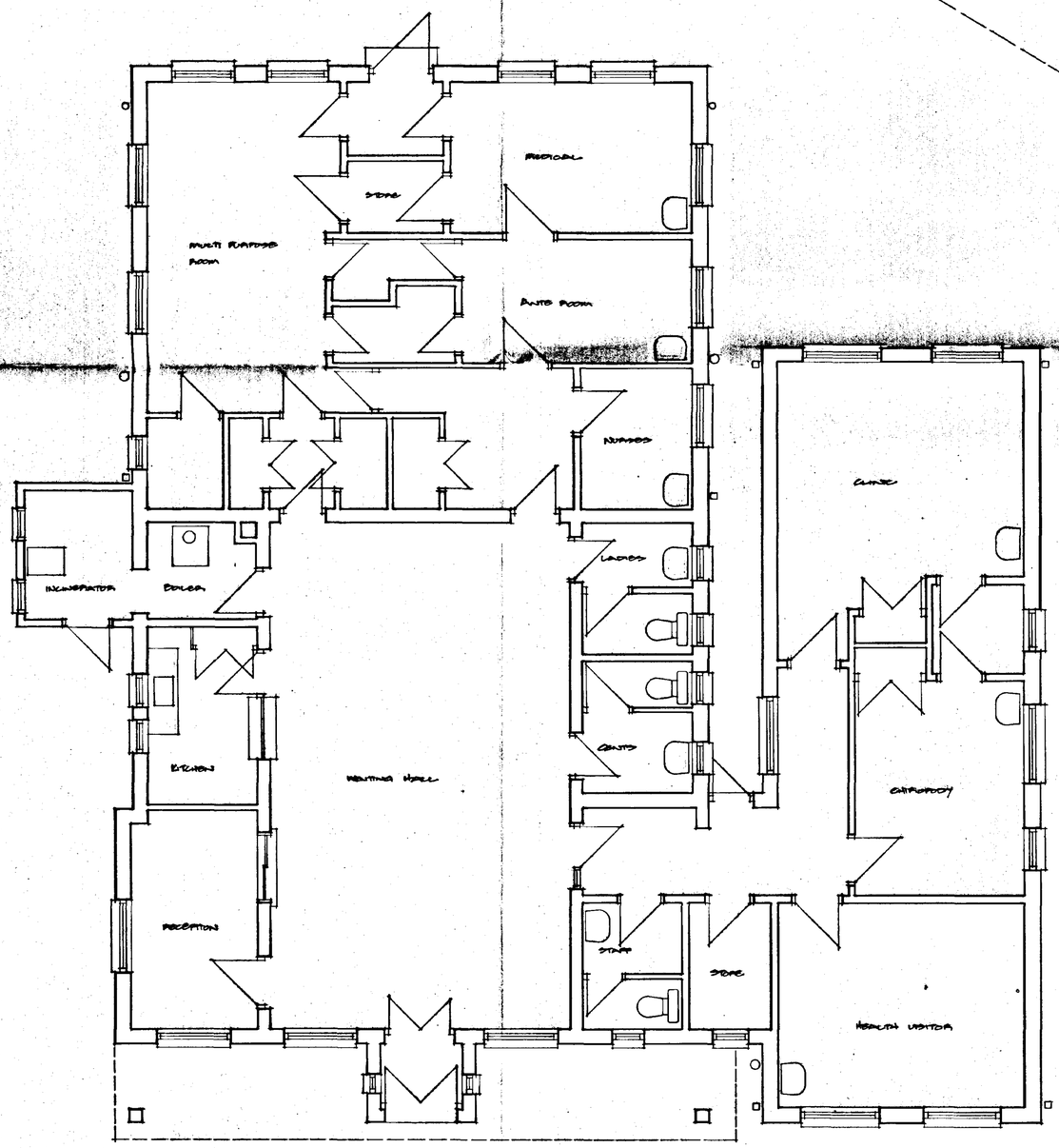

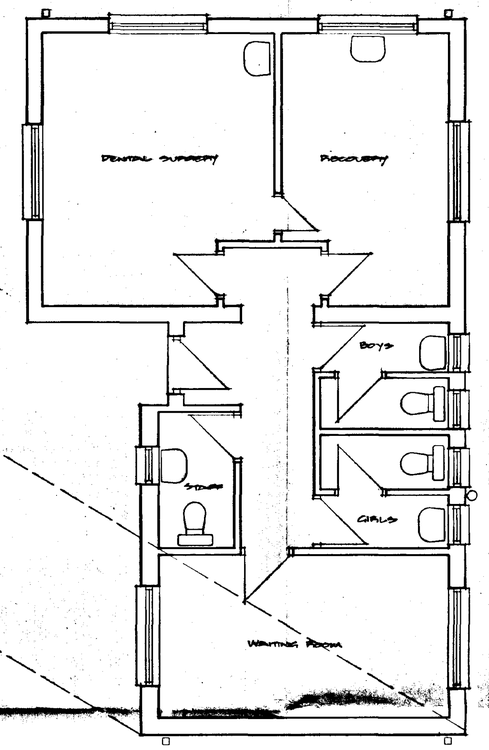

No.	Date	Description
REVISION		

SOUTH LINCOLNSHIRE COMMUNITY AND MENTAL HEALTH SERVICES N.H.S. TRUST

ESTATES DEPARTMENT
ORCHARD HOUSE
RAUCEBY HOSPITAL
SLEAFORD LINCOLNSHIRE
NG34 8PP Tele (0529) 488241

DETERMINED PLAN

SOUTH KESTEVEN DISTRICT COUNCIL
19 MAR 1997
Ref: 0300/97

TITLE

PROPERTY
HOLDBEACH CLINIC AND DENTAL SURGERY

DRAWN	CHECKED	DATE
SPM/TM.	JHC.	FEB. 1997

DRAWING NUMBER	SCALE
707-02	1:50

DRAWING STATUS
FLOOR PLANS AS EXISTING

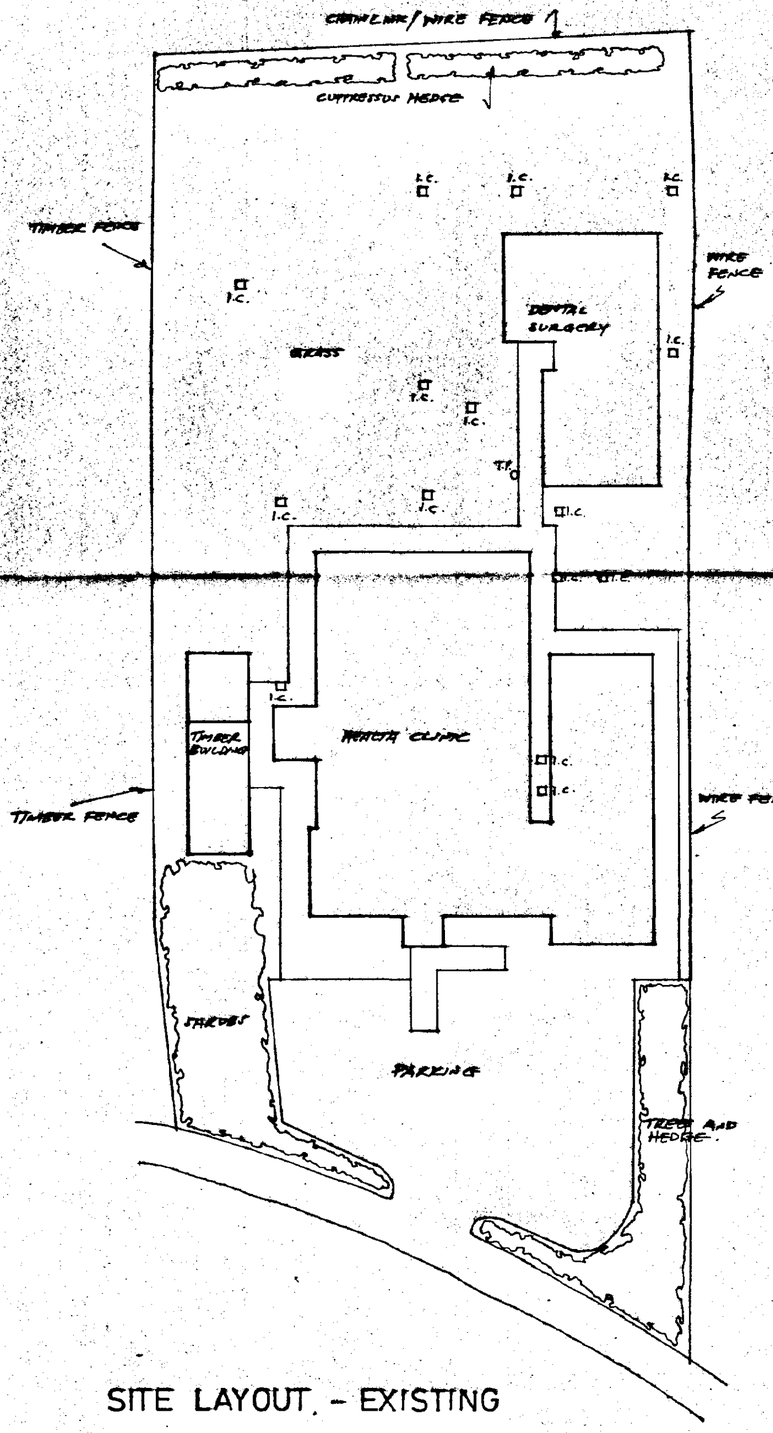

SITE LAYOUT. - EXISTING

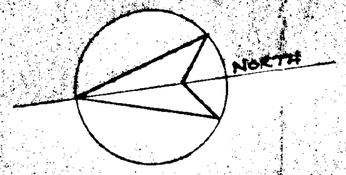

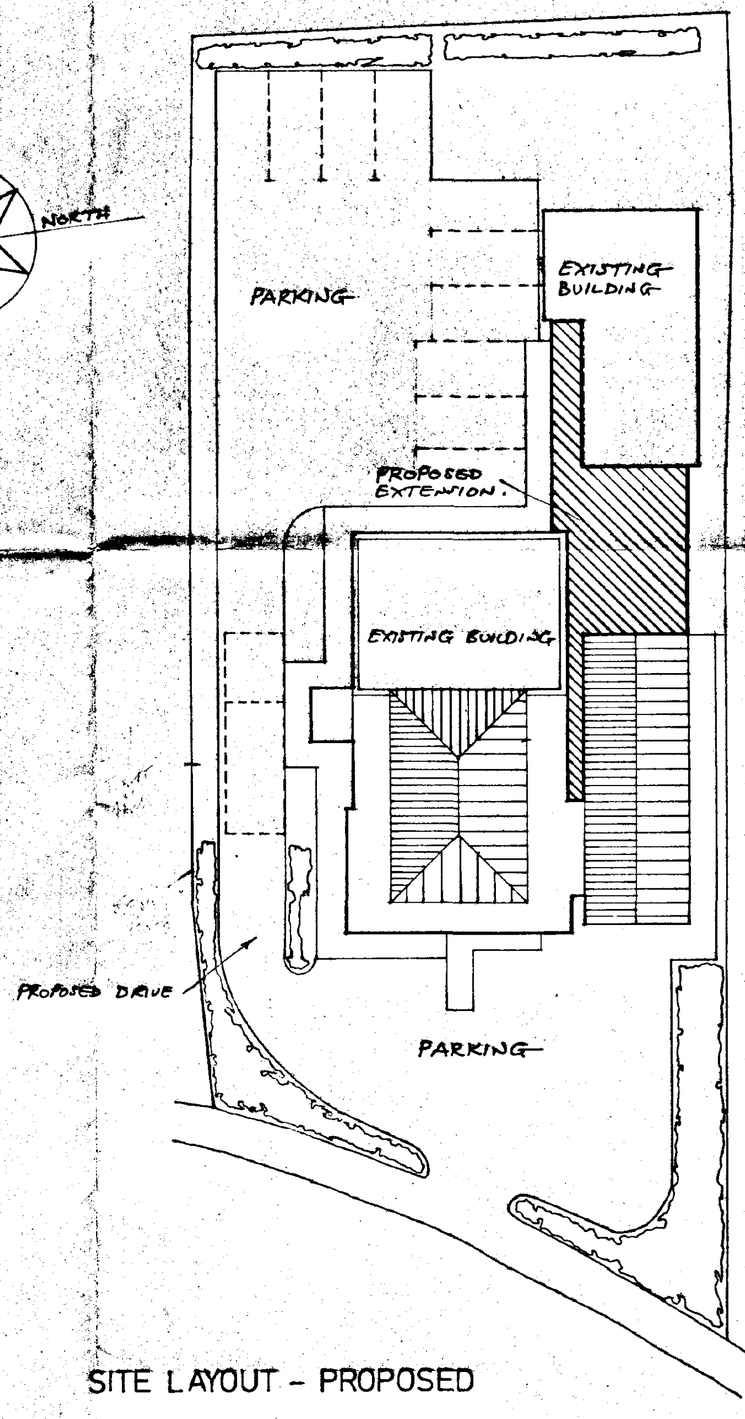

SITE LAYOUT - PROPOSED

NOTES

1. DIMENSIONS ARE NOT TO BE SCALED.
2. GIVEN DIMENSIONS SHOULD BE CHECKED AGAINST ACTUAL SITE SIZES BEFORE ANY WORK IS CONSTRUCTED.

No.	Date	Description
REVISION		

SOUTH LINCOLNSHIRE COMMUNITY AND MENTAL HEALTH SERVICES N.H.S. TRUST

ESTATES DEPARTMENT
ORCHARD HOUSE
RAUCEBY HOSPITAL
SLEAFORD LINCOLNSHIRE
NG34 8PP Tele (0529) 488281

DETERMINED PLAN

19 MAR 1997
Ref:

TITLE

PROPERTY
HOLBEACH CLINIC AND DENTAL SURGERY

DRAWN	CHECKED	DATE
JHC	JHC	FEB. 97

DRAWING NUMBER	SCALE
707-05	1:200

DRAWING STATUS
SITE LAYOUT EXISTING & PROPOSED.

PERMATRA

Copy of Master Survey Drawing made on 8/89

TF 3624

ORDNANCE SURVEY

LINCOLNSHIRE COUNTY | SOUTH HOLLAND DISTRICT | HOLBEACH ED

HOLBEACH TOWN WARD

HOLBEACH ST JOHNS WARD

HOLBEACH

Holbeach Fen

Golf Course

Cemetery

Caravan Park

Holbeach Infant's School

Playing Field

Community Centre

Holy Trinity Church (RC)

Movable Greenhouses

Apple Porch

Nursery

Pond

Drain

Def Drain

HIGH STREET

FLEET STREET

FLEET ROAD

FISHPOND LANE

THE TENTERS

DONBURY

WINDSOR

WILDERS PARK

FOXES LOW RD

ALBERT STREET

VICTORIA STREET

BARRINGTON GATE

DRAINES CLOSE

LYNDIS WALK

ANGEL LANE

ALISON AVENUE

PALM GATE

LOWER ROAD

Def Rd

ED & Ward Bdy

LINCOLNSHIRE EURO CONST | HOLBEACH CP | HOLLAND WITH BOSTON CO CONST

DETERMINED PLAN

SOUTH HOLLAND HOUSING STRATEGY
19 MAR 1997
Ref: 0300/97

Levelled:.....1964

Boundaries...Oct 1988

Made and published by the Ordnance Survey, Southampton A4 © Crown co
Reproduction in whole or in part by any means is prohibited without the prior permission of the Ordi