SOUTH HOLLAND DC
HOUSING & PLANNING
05 MAY 1999
Ref: 0446/99

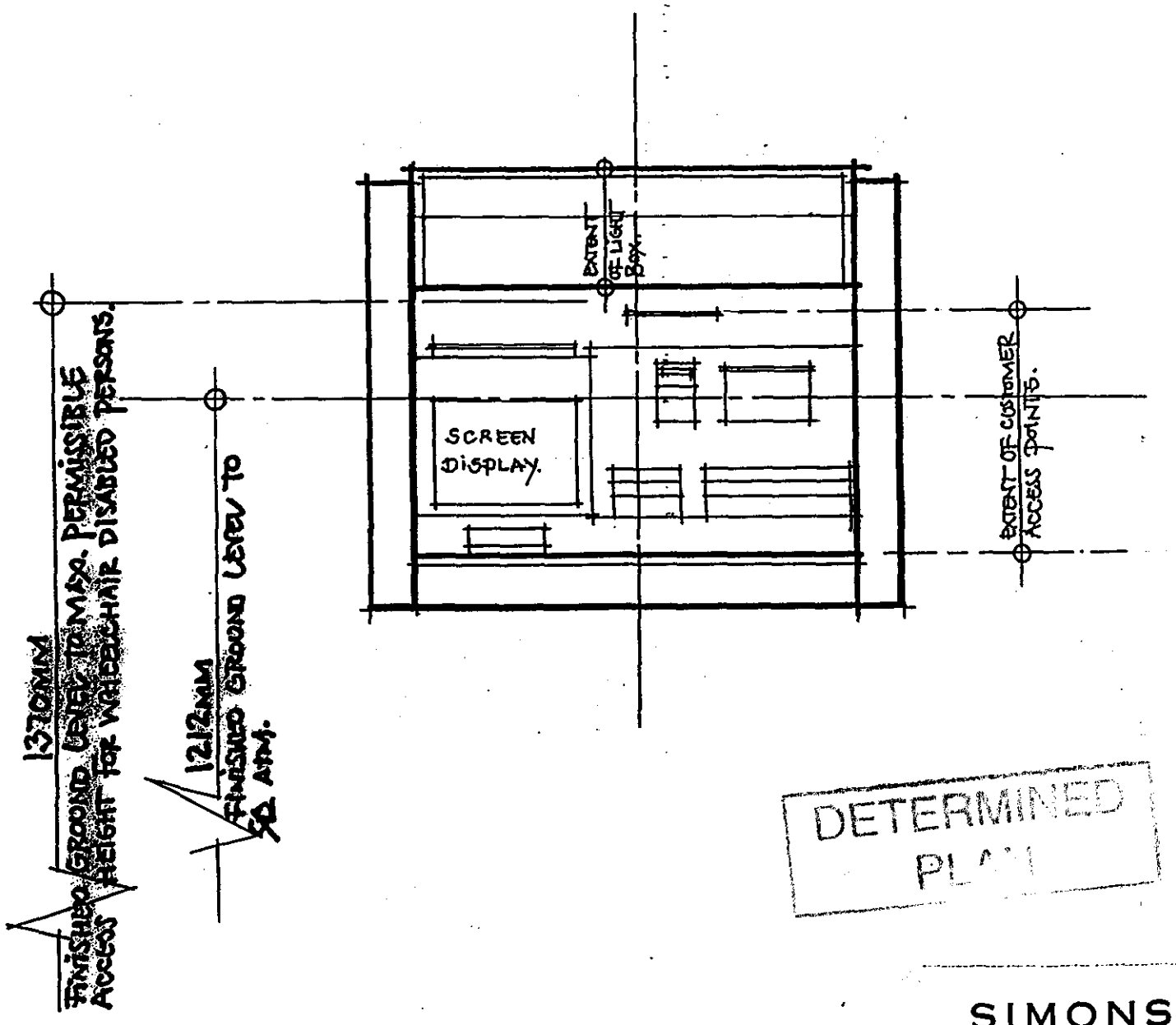

DETERMINED
PLAN

DETAIL ELEVATION OF ATM ~ 1:10
SHOWING DETAILS OF
CUSTOMER ACCESS POINTS.

SIMONS
DESIGN

WITHAM PARK HOUSE
WATERSIDE SOUTH
LINCOLN LN5 7JP
TEL: 01522 882600
FAX: 01522 882601

DRG. Nº 3574/A4/500

SOUTH HOLLAND DC
HOUSING & PLANNING
05 MAY 1999
Ref: 0446/99

GALVANISED STEEL PROPRIETARY COMBINED INSULATED LINTOL SUPPORTING CAVITY WALL IN OPENING. LINTOL TO HAVE MINIMUM 150MM END BEARINGS.

REMOVE EXISTING WINDOW AND FRAME COMPLETE. BRICK UP OPENING FULL HEIGHT LEAVING APERTURE FOR NEW ATM.
NEW WALL TO BE CAVITY CONSTRUCTION COMPRISING 102MM FACING BRICKWORK TO MATCH EXTG. IN STRETCHER BOND; 50MM FULLY INSULATED CAVITY; 100MM DENSE BLOCKWORK INNER SKIN.
FACING BRICKWORK TO BE SET BACK 25MM FROM SURROUNDING EXTG.

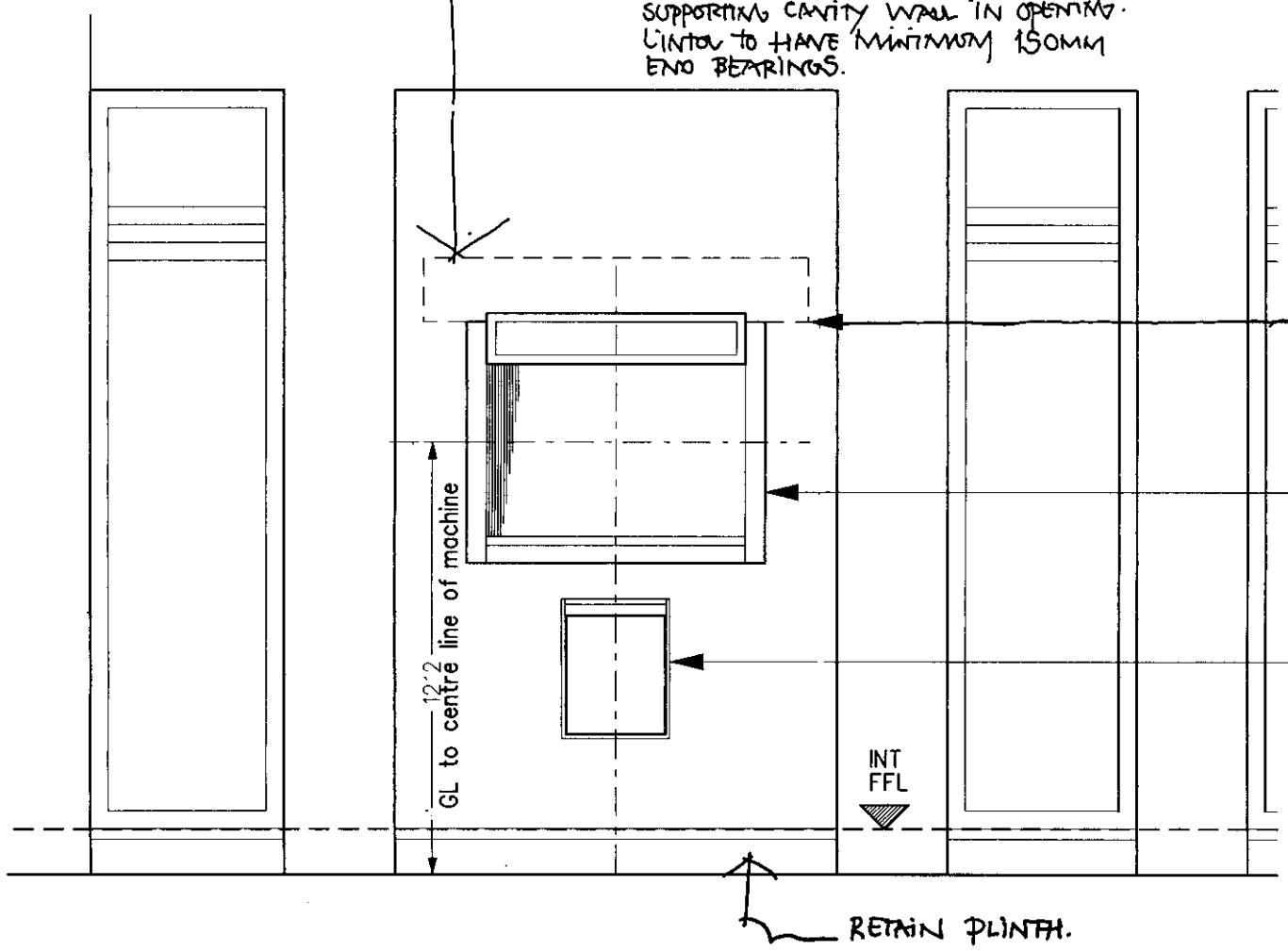

Proposed location of new automatic till machine (Model Ref: 5885 MK2) O/A dims: 845mm wide x 685mm high.

Proposed black coated steel waste slips bin. O/A dims: 300mm wide x 390mm deep. Avg projection from wall 70mm.

DETAIL ELEVATION SCALE: 1:20



EXISTING INTERNALLY ILLUMINATED 'NAT WEST' LOGO SIGNAGE, PROPOSED ALTERATIONS TO INCORPORATE 'SELF-SERVICE' INTERNALLY ILLUMINATED SIGNAGE POD TO BE SUSPENDED FROM EXISTING SIGNAGE. (REFER TO DETAIL OF SIGNAGE AT 'A')

Proposed location of new automatic till machine (Model Ref: 5885 MK2) O/A dims: 845mm wide x 685mm high.

Proposed black coated steel waste slips bin. O/A dims: 300mm wide x 390mm deep. Avg projection from wall 70mm.

PROPOSED GENERAL VIEW

PROJECT: PROPOSED ATM, 20 WEST END, HOLBEACH, LINCS

CLIENT: NATIONAL WESTMINSTER BANK

DRAWING: PROPOSED ELEVATION AND GENERAL VIEW

PROPERTY REF: 2876

DATE:	DRAWN:	APPROVED:
FEB 99	JR	JSB
SCALE: 1:20	DRAWING NO: 3574/A3/107	

SIMONS DESIGN
WITHAM PARK HOUSE
WATERSIDE SOUTH
LINCOLN LN5 7PN
TEL: 01522 882000
FAX 01522 882601

DETERMINED
PLAN

ARCHITECTURE INTERIOR DESIGN

THIS DRAWING IS COPYRIGHT AND NO PORTION SHOULD BE USED WITHOUT CONSENT. NO DIMENSIONS ARE TO BE SCALED OFF THIS DRAWING. ALL DIMENSIONS ARE TO BE VERIFIED ON THE SITE.

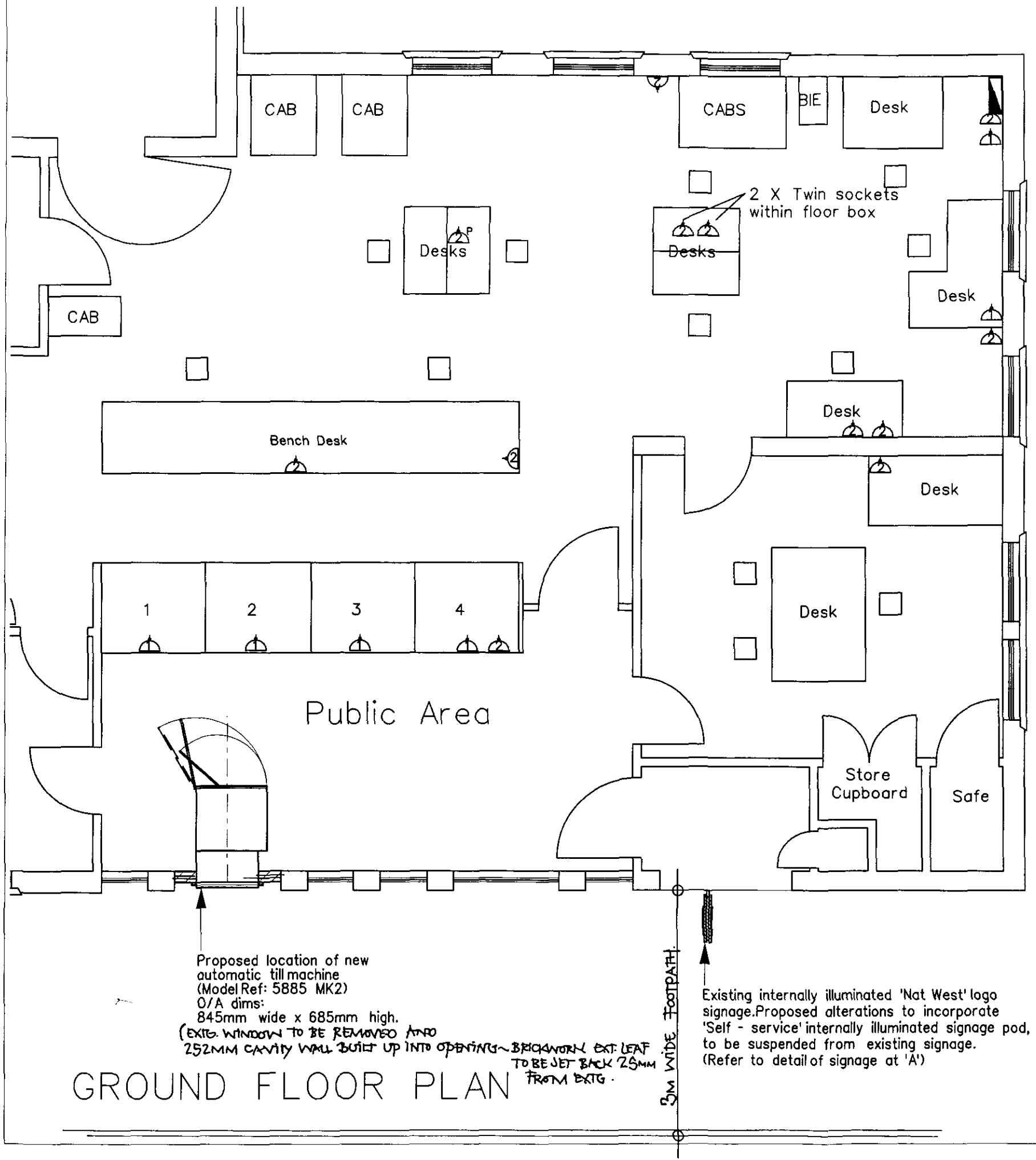

GROUND FLOOR PLAN

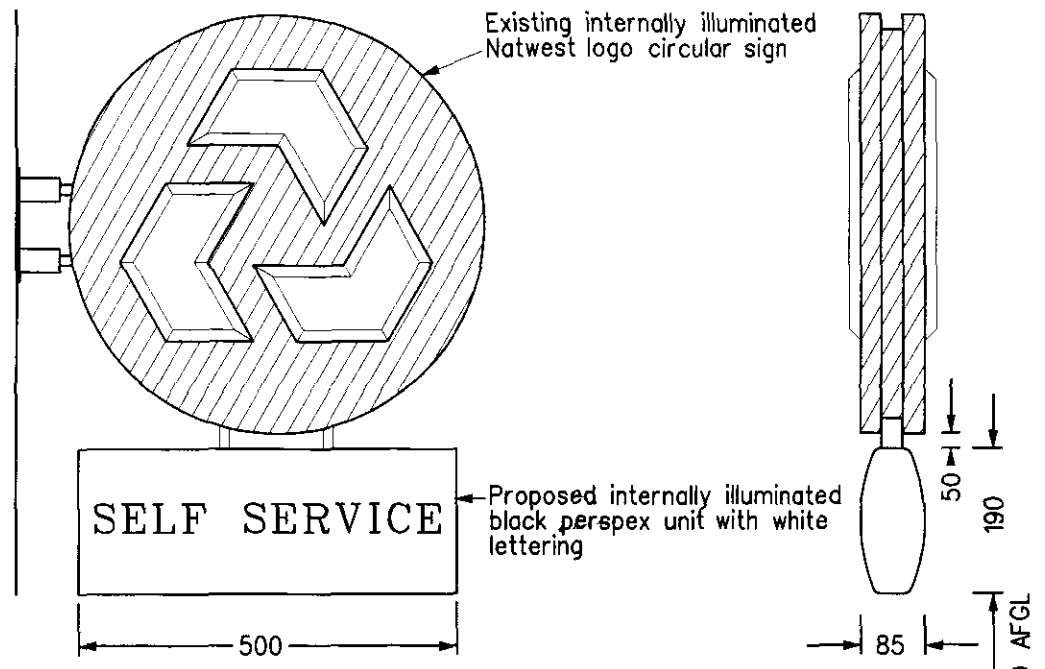

SIDE VIEW

END VIEW

DETAIL A. SCALE 1:10

SOUTH HOLLAND DC
HOUSING & PLANNING
05 MAY 1999
Ref: 0446/99

DETERMINED
PLAN

PROJECT:
PROPOSED ATM
20 WEST END, HOLBEACH,
SPALDING, LINCS

CLIENT:
NATIONAL WESTMINSTER BANK

DRAWING:
GROUND FLOOR PLAN
& SIGNAGE DETAILS

PROPERTY REF: 2876

DATE:	DRAWN:	APPROVED:
FEB 99	JR	JJB
SCALE: 1:50 & 1:10	DRAWING NO: 3574/A3/108	

SIMONS
DESIGN

WITHAM PARK HOUSE
WATERSIDE SOUTH
LINCOLN LN5 7JP

TEL: 01522 882600
FAX 01522 882601

ARCHITECTURE INTERIOR DESIGN

THIS DRAWING IS COPYRIGHT AND NO PORTION SHOULD BE USED WITHOUT CONSENT. NO DIMENSIONS ARE TO BE SCALED OFF THIS DRAWING. ALL DIMENSIONS ARE TO BE VERIFIED ON THE SITE.

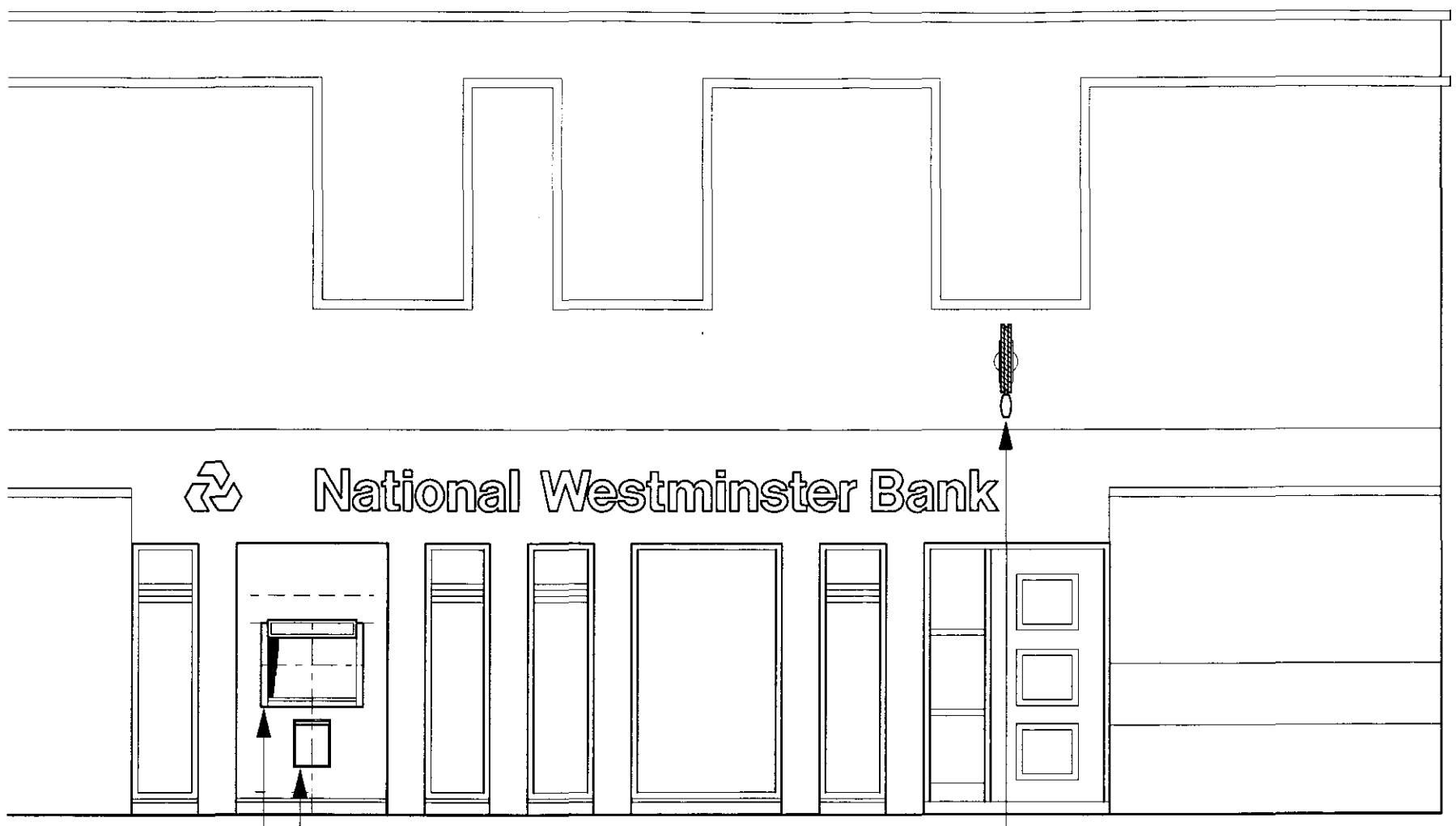

Proposed black coated steel waste slips bin. O/A dims: 300mm wide x 390mm deep. Avg projection from wall 70mm.

Proposed location of new automatic till machine (Model Ref: 5885 MK2) O/A dims: 845mm wide x 685mm high.
~ ATM TO BE LOCATED IN NEW CAVITY WALL WITH FACING BRICKWORK TO MATCH EXISTING AND SET BACK 25MM FROM EXISTING ADJACENT BRICKWORK.

Existing internally illuminated 'Nat West' logo signage. Proposed alterations to incorporate 'Self - service' internally illuminated signage pod, to be suspended from existing signage. (Refer to detail of signage at 'A')

SOUTH HOLLAND DC
HOUSING & PLANNING
05 MAY 1999
Ref: 0446/99

DETERMINED
PLAN

PROPOSED ELEVATION

PROJECT:
PROPOSED ATM
20 WEST END, HOLBEACH,
SPALDING, LINCS

CLIENT:
NATIONAL WESTMINSTER BANK

DRAWING:
PROPOSED ELEVATION

PROPERTY REF: 2876

DATE:	DRAWN:	APPROVED:
FEB 99	JR	JJB
SCALE: 1:50	DRAWING NO: 3574/A3/109	

SIMONS
DESIGN

WITHAM PARK HOUSE
WATERSIDE SOUTH
LINCOLN LN5 7JP

TEL: 01522 882600
FAX 01522 882601

ARCHITECTURE INTERIOR DESIGN

THIS DRAWING IS COPYRIGHT AND NO PORTION SHOULD BE USED WITHOUT CONSENT. NO DIMENSIONS ARE TO BE SCALED OFF THIS DRAWING. ALL DIMENSIONS ARE TO BE VERIFIED ON THE SITE.