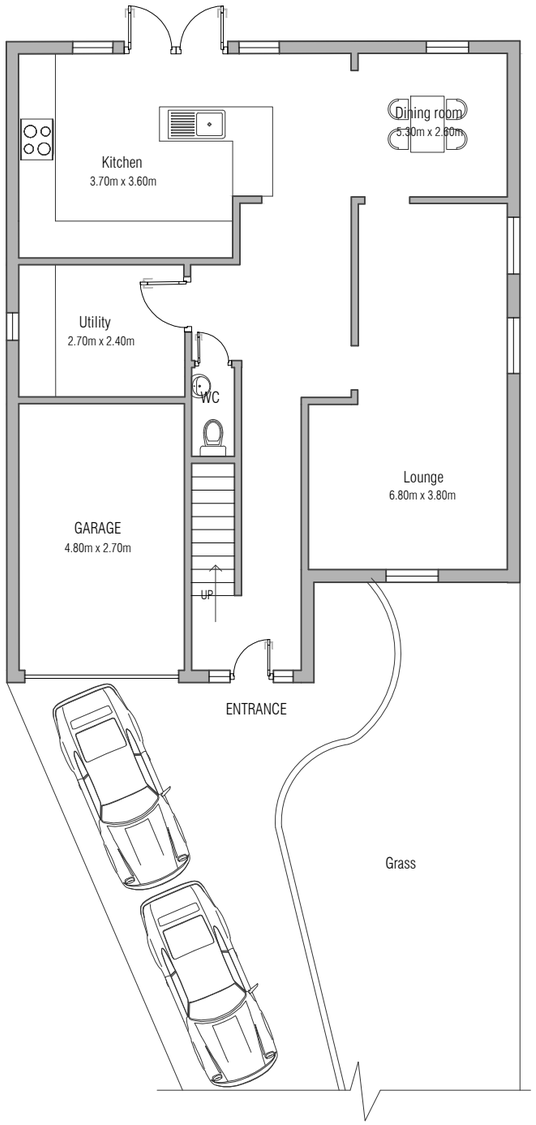

GROUND FLOOR PLAN

Scale 1:100 @ A3

0 1 2 3 4 5

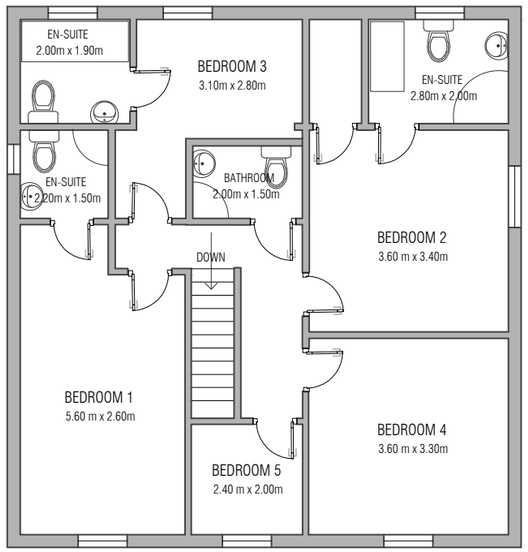

FIRST FLOOR PLAN

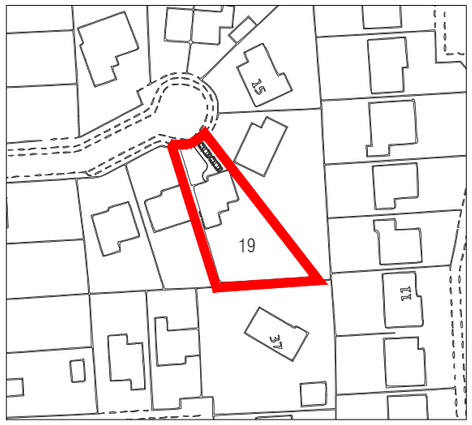

19,LANGWITH
DRIVE,HOLBEACH,SPALDING,
PETERBOROUGH,
PE12 7HQ

BLOCK PLAN

SCALE 1:1250 @ A3

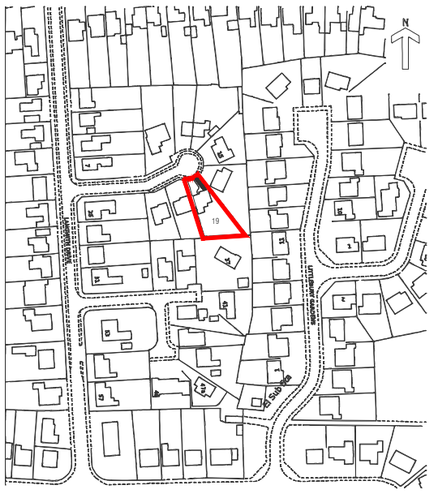

LOCATION PLAN

SCALE 1:3000 @ A3

Revisions :

No	Date	Description

Legends :

	NAME	SIZE	NOS
	TOTAL		

Scale:
All the measurements are in mm.

BUILT UP AREA: 155 SQ. MT.

CAR PARKING: 2 NOS

Discription:
PROPOSED DRAWINGS

DRAWING NO.: 15SDPROPOSED0124

Site location :
19,LANGWITH DRIVE,HOLBEACH,SPALDING, PETERBOROUGH, PE12 7HQ

Drawing by :
Ar.M.MOHAMED RAASHIK B.Arch.,M.A.(ID)
SILVER BIRCH CARE
SBCH House,
212 BALLARDS LANE,
London
N3 2LX
mohamed@sbc-holdings-limited.com,
ar.mdraashik@gmail.com/07424923951