

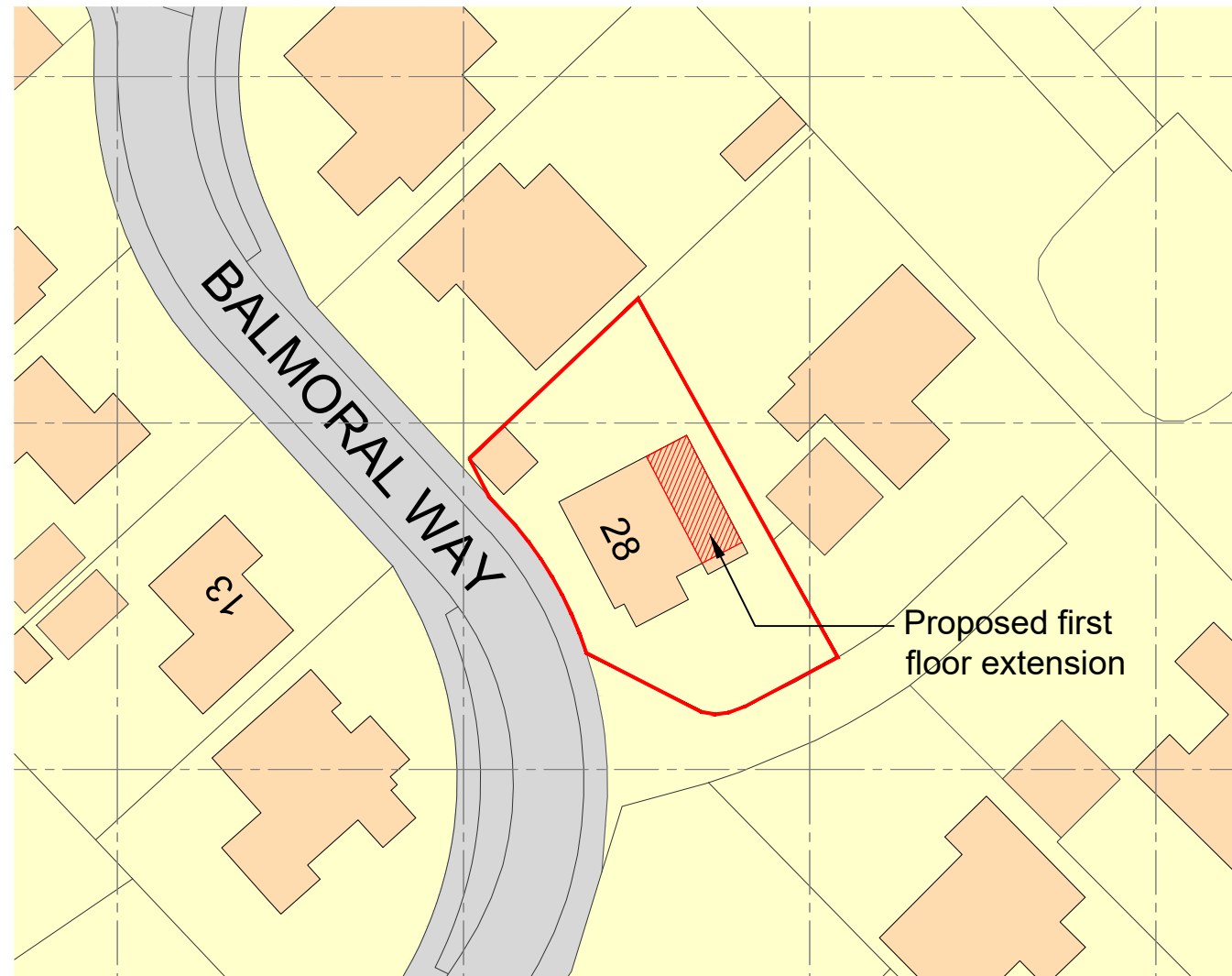
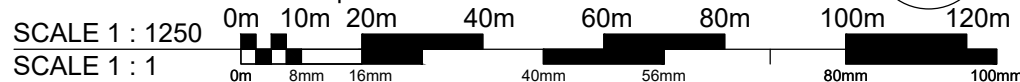
Ordnance Survey, (c) Crown Copyright 2025. All rights reserved. Licence number 100022432

### Site Location Plan

Scale 1:1250 @ A3

Site of works proposal outlined in red.

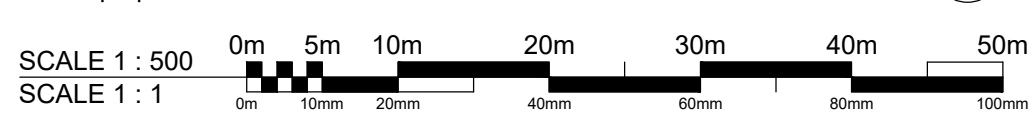
Other land in same ownership/control outlined in blue.



### Site Block Plan

Scale 1:500 @ A3

Site of proposed works outlined in red



Client:  
**Mr Howard Juniper**

Project:  
**Proposed extensions to dwelling at  
28 Balmoral Way, Holbeach,**

Drawing Number:  
**A1787-01**

Rev:  
**P1**

Date: Jun 2025

Scale: As shown @ A3

Drawn by: AP

Checked by: AJO

Drawing Title:  
**Site Location Plan & Block Plan  
as existing**

**PLANNING APPLICATION**

DO NOT SCALE THIS DRAWING. THE CONTRACTOR IS DEEMED TO HAVE CHECKED ALL DIMENSIONS ON SITE AND REPORT ANY DISCREPANCIES TO OGLESBY & LIMB LTD. THE CONTENTS OF THIS DRAWING ARE COVERED BY COPYRIGHT AND REMAIN THE PROPERTY OF OGLESBY & LIMB LTD. WRITTEN APPROVAL MUST BE OBTAINED FROM OGLESBY & LIMB LTD PRIOR TO DUPLICATION OR REPRODUCTION OF THIS DRAWING OR ITS CONTENTS. ANY DIMENSIONS NOT SHOWN ARE TO BE CHECKED AND AGREED WITH OGLESBY & LIMB LTD.

Oglesby & Limb Ltd  
Chartered Architect

Suite 1, Market Chambers  
12 Market Place, Spalding, Lincs  
PE11 1SL

Tel: 01775 761196  
e-mail: design@o-l-ltd.co.uk

