

STREET SCENE
1 : 200

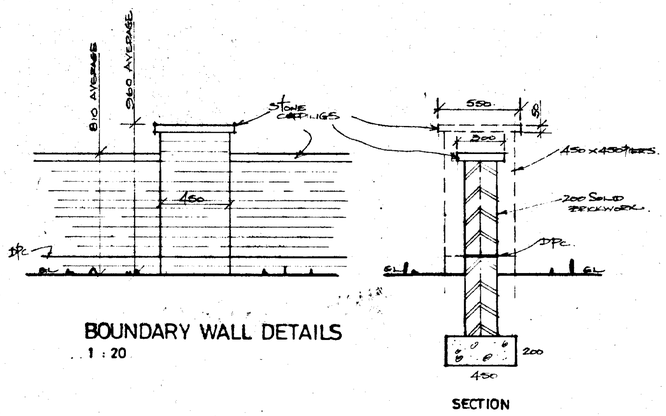

BOUNDARY WALL DETAILS
1 : 20

SECTION

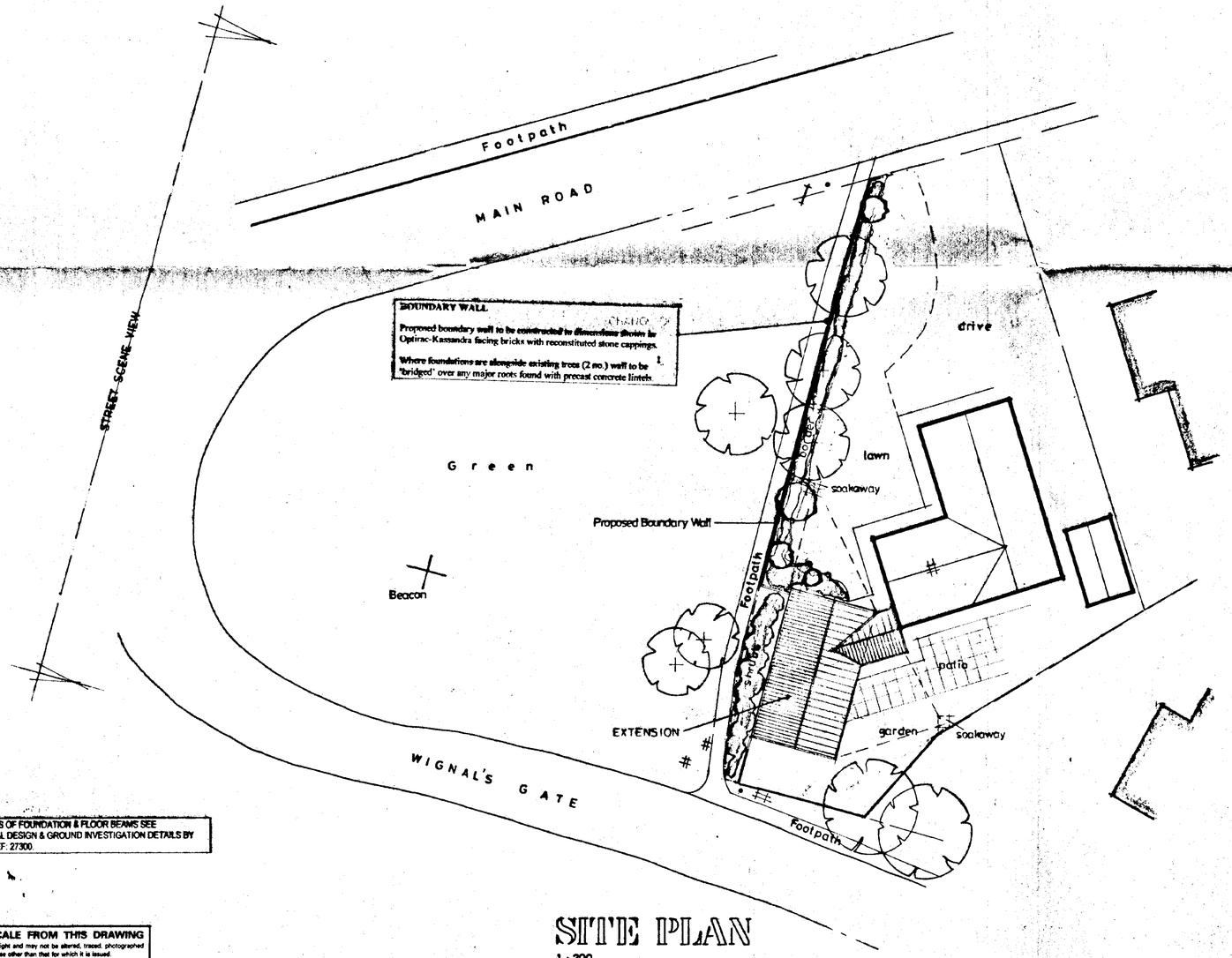

BOUNDARY WALL

Proposed boundary wall to be constructed to dimensions shown in Optirac-Kassandra facing bricks with reconstituted stone cappings.

Where foundations are alongside existing trees (2 no.) wall to be 'bridged' over any major roots found with precast concrete lintels.

FOR DETAILS OF FOUNDATION & FLOOR BEAMS SEE STRUCTURAL DESIGN & GROUND INVESTIGATION DETAILS BY SRC LTD. REF: 27300.

SITE PLAN
1 : 200

DETERMINED PLAN

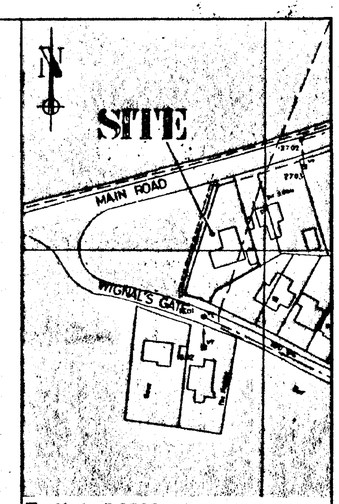

LOCATION PLAN
1 : 1250

SOUTH HOLLAND DC
HOUSING & PLANNING
23 MAY 2001
Ref: 0638/01

C. 23.5.01 BOUNDARY WALL DETAILS
B. 15.3.01 & REGS APPROVAL AMENDMENTS
A. 17.2.01 & REGS APPLICATION

G. R. MERCHANT
I.ENG AMICE, FIWO,
ARCHITECTURAL, STRUCTURAL
& LAND DRAINAGE CONSULTANT
TEL: HOLBEACH (01406) 490800

PROJECT:
EXTENSION TO
147 SPALDING ROAD
HOLBEACH

CLIENT:
MR & MRS G.L. MACKMAN

SCALES:	DATE:
AS INDICATED	SEPT 2000
G.R. MERCHANT	DRAWING No.: GLM.03 C

REVISIONS:
A B C

DO NOT SCALE FROM THIS DRAWING

This drawing is copyright and may not be altered, traced, photographed or used for any purpose other than that for which it is issued.
The General Contractor is to check all dimensions on site and report discrepancies to the Architect.
All details shown on this drawing including foundations are based upon typical site conditions related to the area. No responsibility can be accepted for abnormal conditions which may be discovered during construction unless reported to the Architect so that design amendments may be considered. Site soil surveys are recommended in respect of foundations to establish specific site conditions before foundation work is undertaken.

SUMMIT 1217