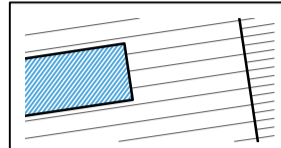
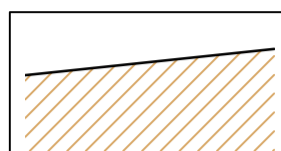

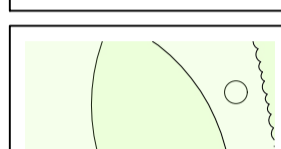
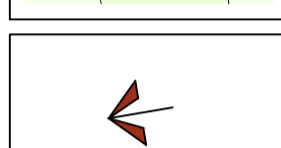
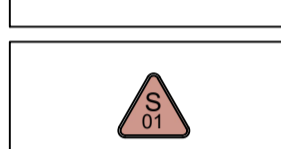


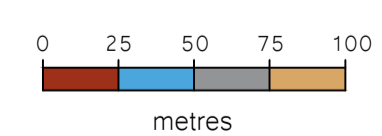
- General Notes
1. All dimensions are shown in 'mm' unless otherwise stated.
 2. The contractor, sub-contractors and suppliers must verify all dimensions on site prior to the commencement of any work.
 3. This drawing is to be read in conjunction with all relevant engineers and specialist sub-contractors drawings and specifications.
 4. Any discrepancies are to be brought to the designers attention.

SITE KEY

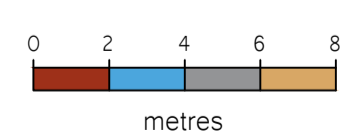
-  Indicates surveyed building
-  Indicates buildings on site excluded from application
-  Indicates unsurveyed buildings taken from OS map
-  Indicates unsurveyed trees and planting on site
-  Indicates existing site access
-  Indicates risks identified on site



Location Plan
Scale: 1:2500



Site Plan
Scale: 1:200



SITE RISK NOTIFICATION KEY			
To be used with reference to the accompanying Project Risk Register			
R01	Drainage	R02	Unknown services
Status			
AS EXISTING			



Swann Edwards Architecture Limited, Black Barn,
Fen Road, Guyhirn, Wisbech, Cambs. PE13 4AA
t 01945 450694 e info@swannedwards.co.uk w www.swannedwards.co.uk

Job Title	Date	Drawn by
Proposed Agricultural Building Conversion, Hurn Road, Holbeach Hurn	May 2025	BR
For: Ms R Runciman		Checked by GE
Drawing Title	Job No.	Sheet Size
Survey Drawing	SE-2315	A1
Site and Location Plan	Dwg No.	Revision
	100	