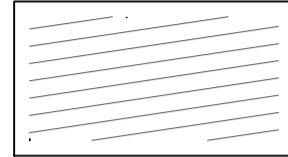
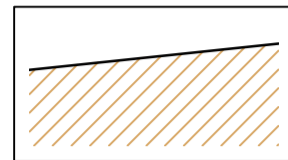

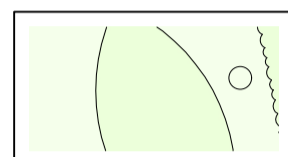
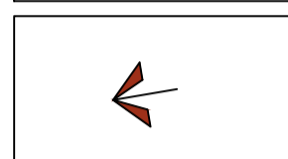
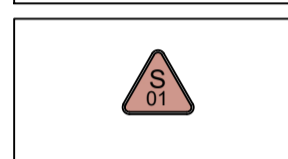
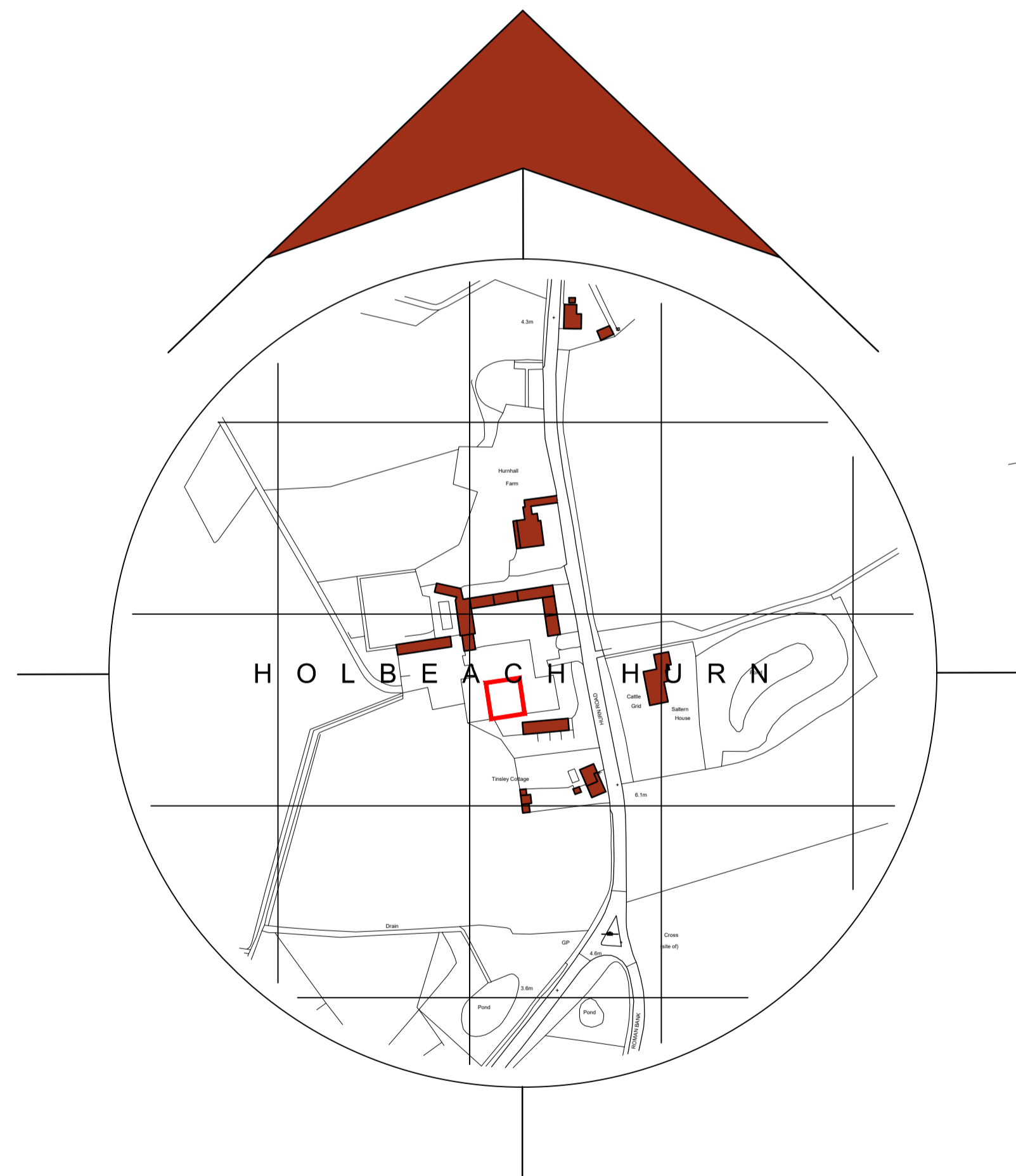


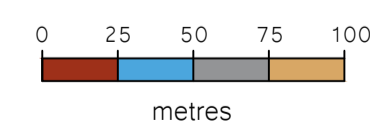
- General Notes
1. All dimensions are shown in 'mm' unless otherwise stated.
 2. The contractor, sub-contractors and suppliers must verify all dimensions on site prior to the commencement of any work.
 3. This drawing is to be read in conjunction with all relevant engineers and specialist sub-contractors drawings and specifications.
 4. Any discrepancies are to be brought to the designers attention.

SITE KEY

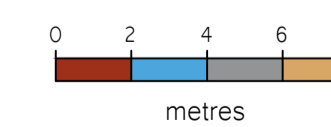
-  Indicates surveyed building to be converted
-  Indicates buildings on site excluded from application
-  Indicates unsurveyed buildings taken from OS map
-  Indicates unsurveyed trees and planting on site
-  Indicates existing site access
-  Indicates risks identified on site



Location Plan
Scale: 1:2500



Site Plan
Scale: 1:200



SITE RISK NOTIFICATION KEY

To be used with reference to the accompanying Project Risk Register

R01	Drainage	R02	Unknown services
-----	----------	-----	------------------

FOR APPROVAL



Swann Edwards Architecture Limited, Black Barn,
Fen Road, Guyhirn, Wisbech, Cambs. PE13 4AA
t 01945 450694 e info@swannedwards.co.uk w www.swannedwards.co.uk

Job Title Proposed Agricultural Building Conversion, Hurn Road, Holbeach Hurn For: Ms R Runciman	Date June 2025	Drawn by GT
	Checked by GE	
Drawing Title Planning Drawing Site and Location Plan	Job No. SE-2315	Sheet Size A1
	Dwg No. PP1000	Revision