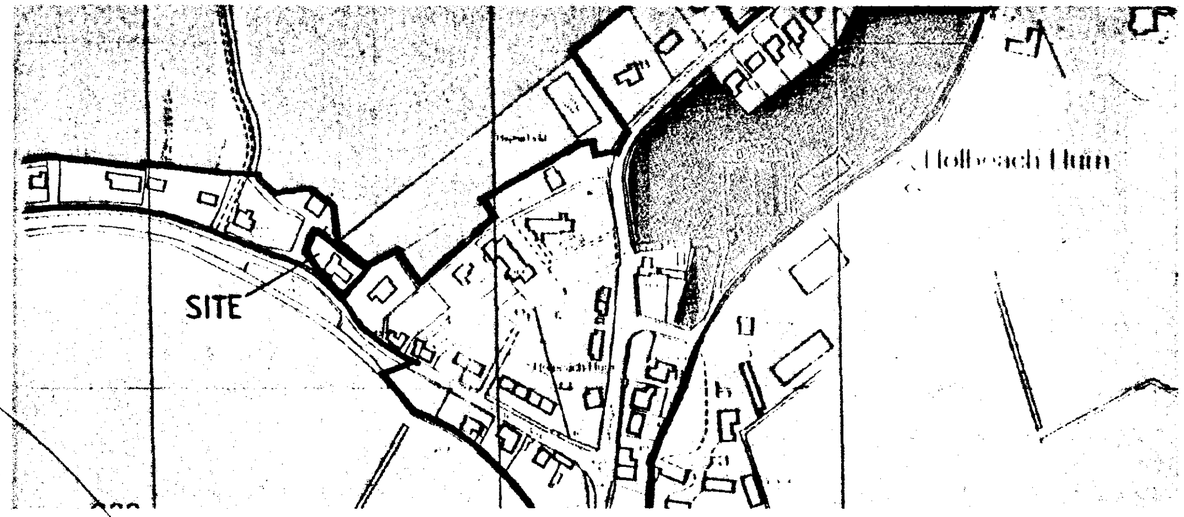

LOCATION PLAN

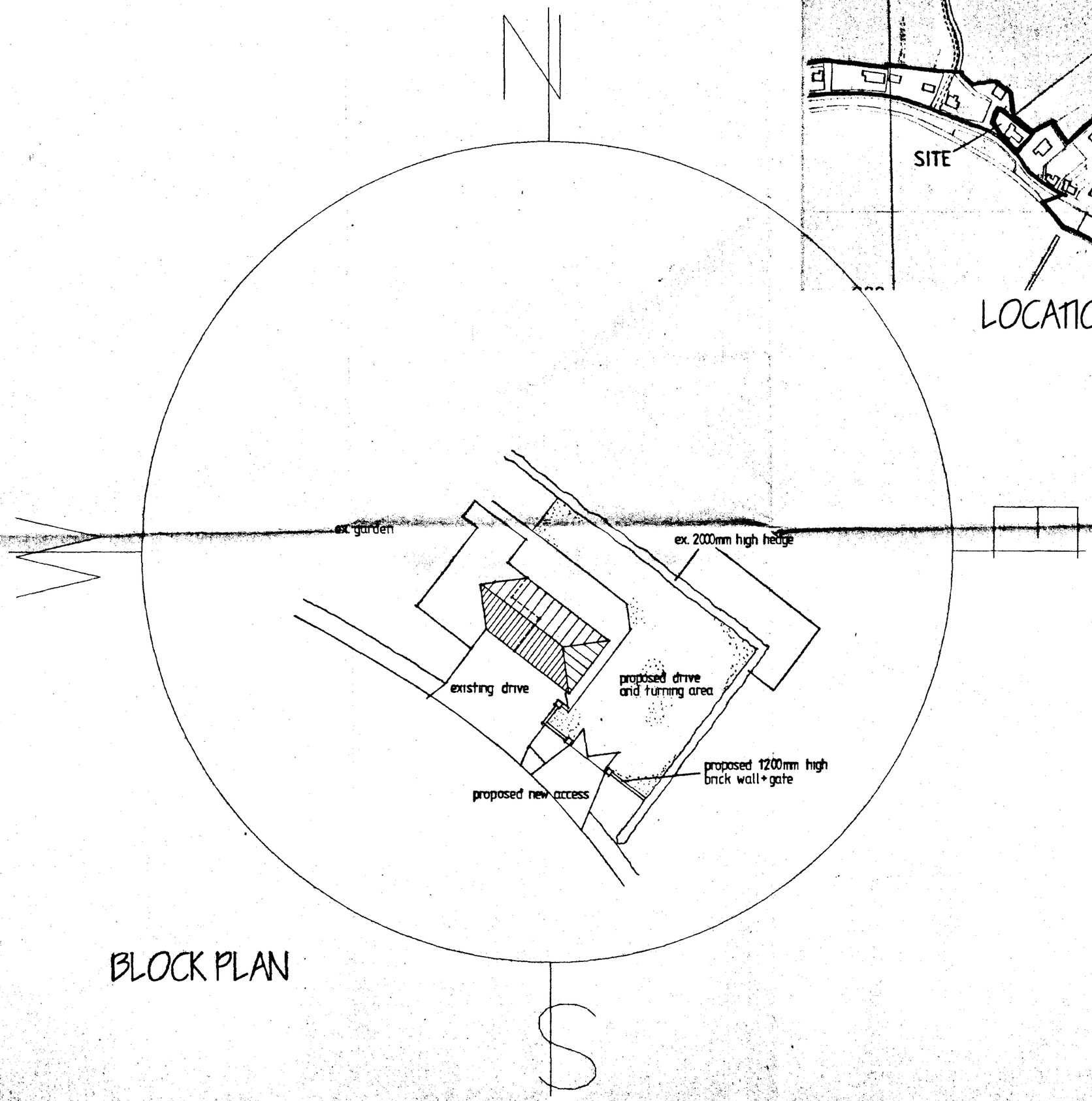

BLOCK PLAN

ref.	revision	date

G. R. MERCHANT
I.ENG AMICE FIWO

ARCHITECTURAL, STRUCTURAL AND LAND DRAINAGE CONSULTANTS

Unit 4, Wrights Mews
12A Park Road, Holbeach,
Spalding, Lincs. PE12 7EE
Tel: 01406 480800
Fax: 01406 425744
E-Mail: G. R. Merchant @ Merchant. FS. Co. UK

Project
PROPOSED EXTENSIONS AND ALTERATIONS
THE OLD POST OFFICE
HURN BANK
HOLBEACH HURN

DETERMINED PLAN

Client
MR AND MRS D HART

Drawing
BLOCK AND SITE PLAN

SOUTH HOLLAND DC
HOUSING & PLANNING
29 JUN 2000
Ref: 0824/00

Job Ref.	Drawing No.
011/00	02
Date	Drawn
JUNE 2000	JPW

Scales
1/250 1/2500

DO NOT SCALE FROM THIS DRAWING

This drawing is copyright and may not be altered, traced, photographed or used for any other purpose other than that for which it is issued.
The General Contractor is to check all dimensions on site and report any discrepancies to the Architect.
All details shown on this drawing including foundations are based upon typical site conditions related to the area. No responsibility can be accepted for abnormal conditions which may be discovered during construction unless reported to the Architect so that design amendments may be considered. Site soil surveys are recommended in respect of foundations to establish specific site conditions before foundation work is undertaken.

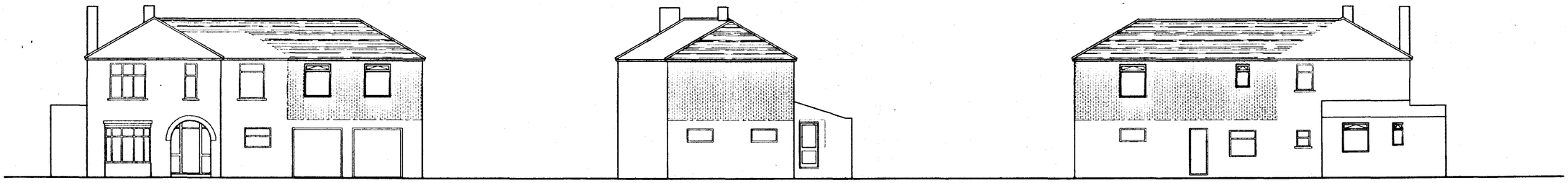

FRONT

SIDE

REAR

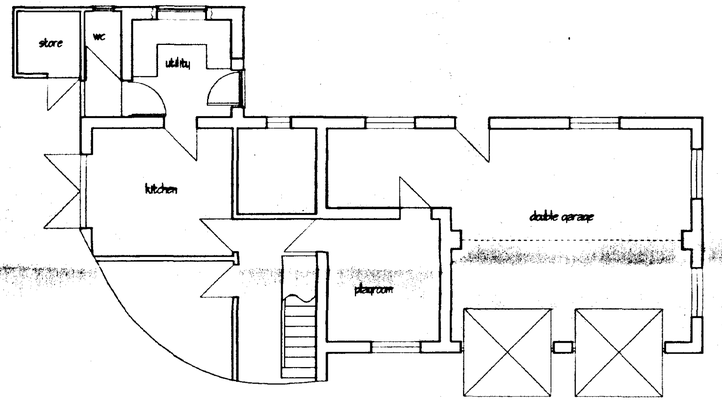

GROUND FLOOR PLAN AS PROPOSED

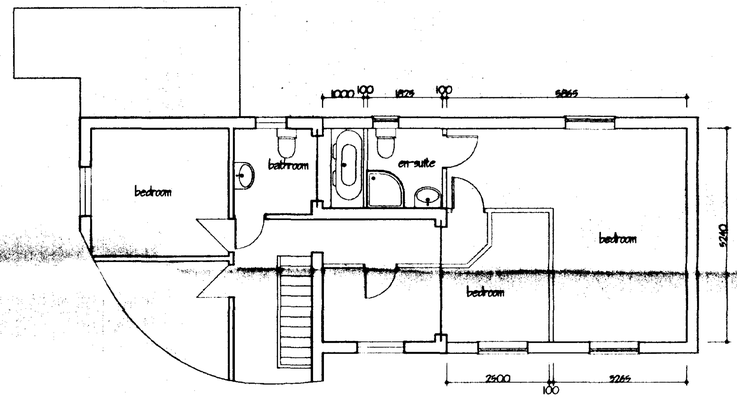

FIRST FLOOR PLAN AS PROPOSED

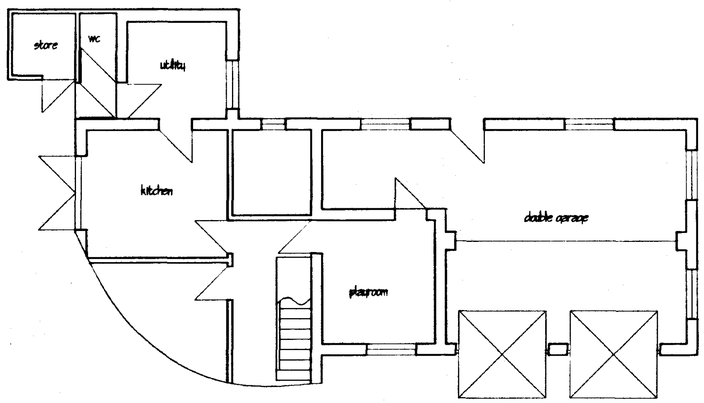

GROUND FLOOR PLAN AS EXISTING

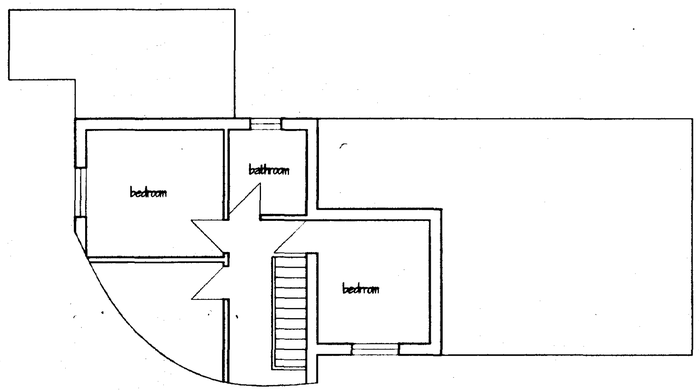

FIRST FLOOR PLAN AS EXISTING

DETERMINED PLAN

SOUTH HOLLAND DC HOUSE[illegible]
29 JUN 2000
Ref: 0821/00.

ref	revision	date

G. R. MERCHANT
I.ENG AMICE FIWO

ARCHITECTURAL, STRUCTURAL AND LAND DRAINAGE CONSULTANTS

Unit 4, Wrights Mews
12A Park Road, Holbeach,
Spalding, Lincs. PE12 7EE
Tel: 01406 420600
Fax: 01406 425744
E-Mail G. R. Merchant @ Merchant. FS. Co. UK

Project
PROPOSED EXTENSIONS AND ALTERATIONS
THE OLD POST OFFICE
HURN BANK
HOLBEACH HURN

Client
MR AND MRS D HART

Drawing
PLANS AND ELEVATIONS

Job Ref.	Drawing No.
011/00	01
Date	Drawn
JUNE 2000	JPW

Scales
1/75 1/100

DO NOT SCALE FROM THIS DRAWING
This drawing is copyright and may not be altered, traced, photographed or used for any other purpose other than that for which it is issued.
The General Contractor is to check all dimensions on site and report any discrepancies to the Architect.
All details shown on this drawing including foundations are based upon typical site conditions noted to the area. No responsibility can be accepted for abnormal conditions which may be discovered during construction unless reported to the Architect so that design amendments may be considered. Site soil surveys are recommended in respect of foundations to establish specific site conditions before foundation work is undertaken.