

South Elevation

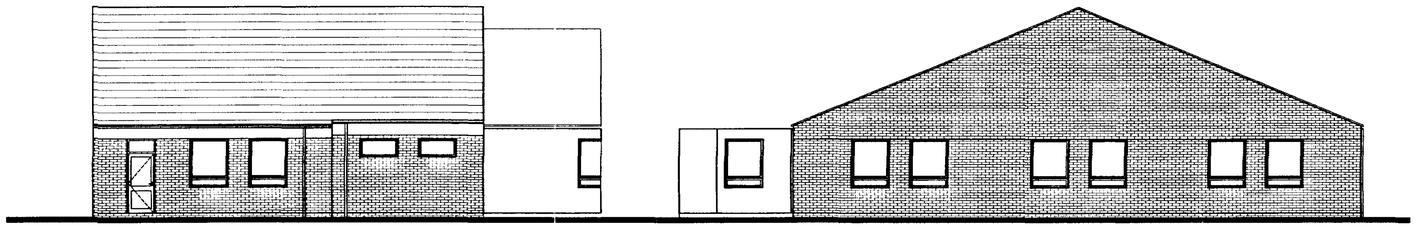

North Elevation

East Elevation

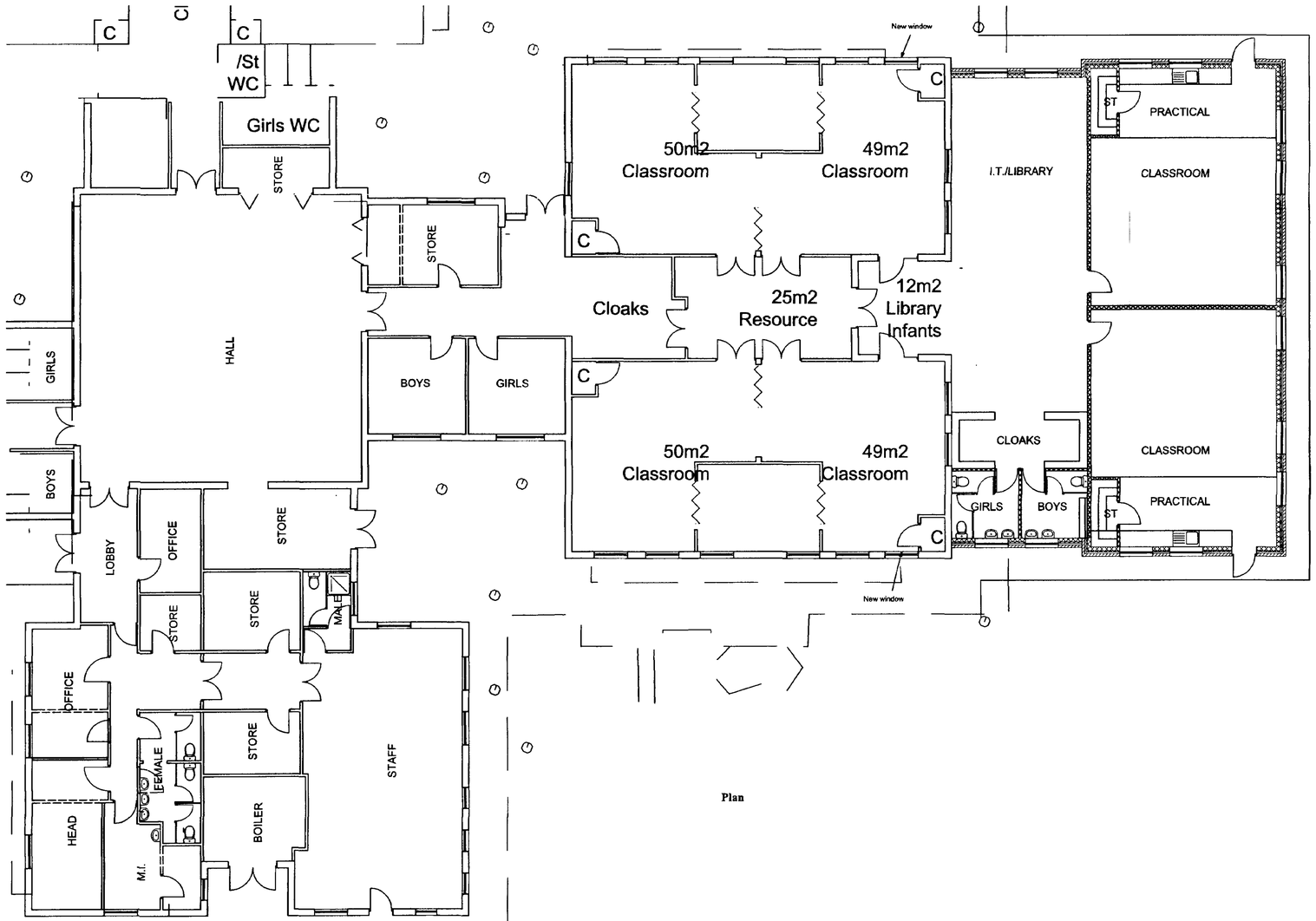

Plan

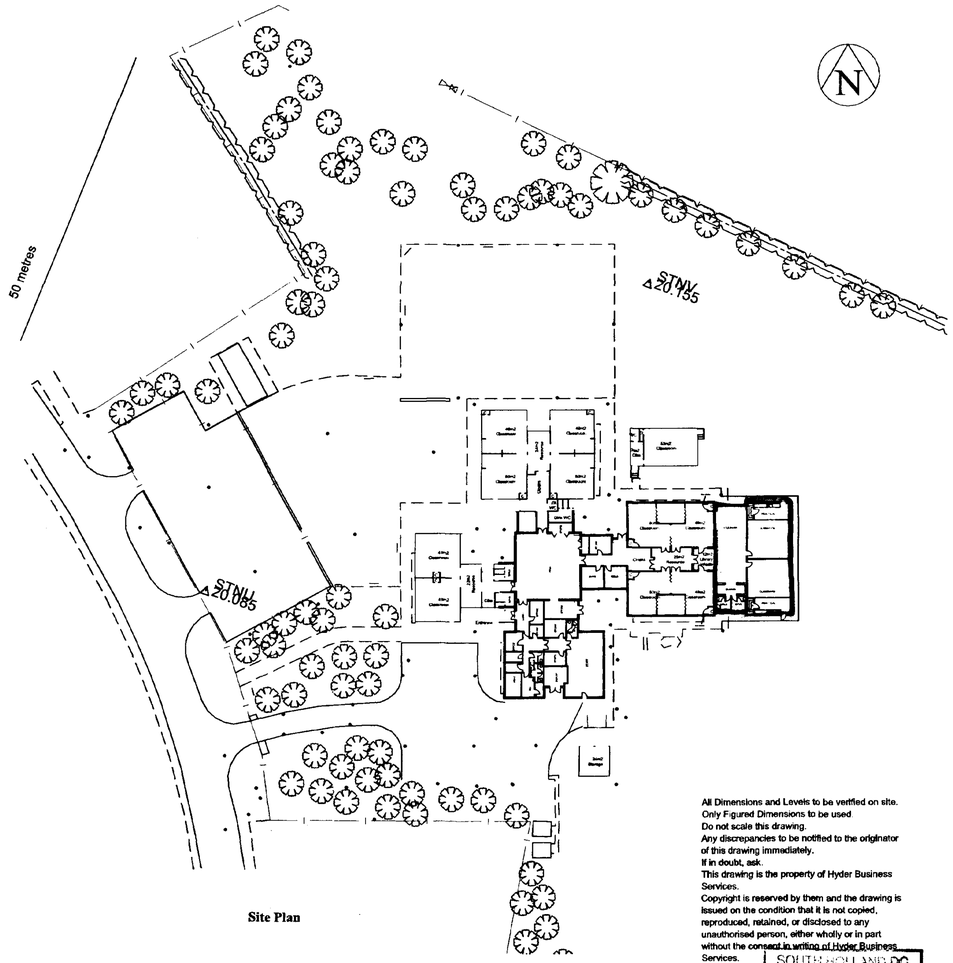

Site Plan

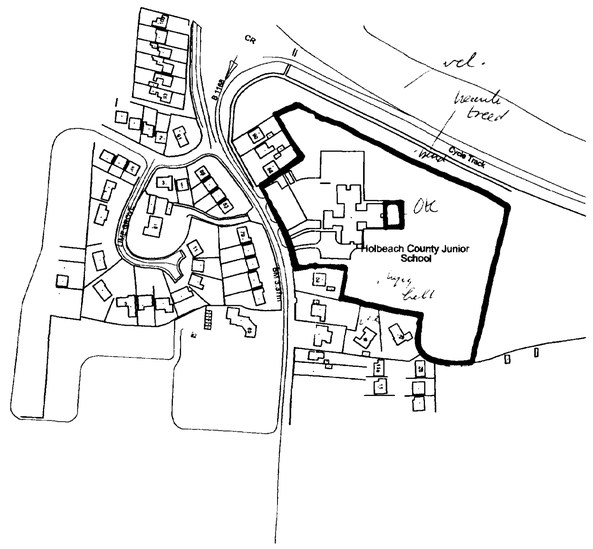

Location Plan

All Dimensions and Levels to be verified on site.
Only Figured Dimensions to be used.
Do not scale this drawing.
Any discrepancies to be notified to the originator of this drawing immediately.
If in doubt, ask.
This drawing is the property of Hyder Business Services.
Copyright is reserved by them and the drawing is issued on the condition that it is not copied, reproduced, retained, or disclosed to any unauthorised person, either wholly or in part without the consent in writing of Hyder Business Services.

SOUTH HOLLAND DC
HOUSING & PLANNING
23 JUL 2001
Ref: H09/0900/01

L.C.C.
16 JUL 2001
HIGHWAYS & PLANNING DIRECTORATE

Rev.	Date	Description	By	Chk'd

Hyder

Hyder Business Services
Orchard House, Orchard Street
Lincoln LN1 1ZA
Tel: 01522 552607 Fax: 01522 552611

Client
Lincolnshire County Council

Project
Holbeach Community Primary School
Classroom Extensions and Remodelling

Drawing Title
Sketch Scheme

Drawn By	Checked By
JT	
Scale	**Date**
1:100	July 2001
Project No.	**Drawing No.** / **Revision**
DC/324/0001	1