PLAN OF PROPOSED BUILDING (STRAND TYPE)

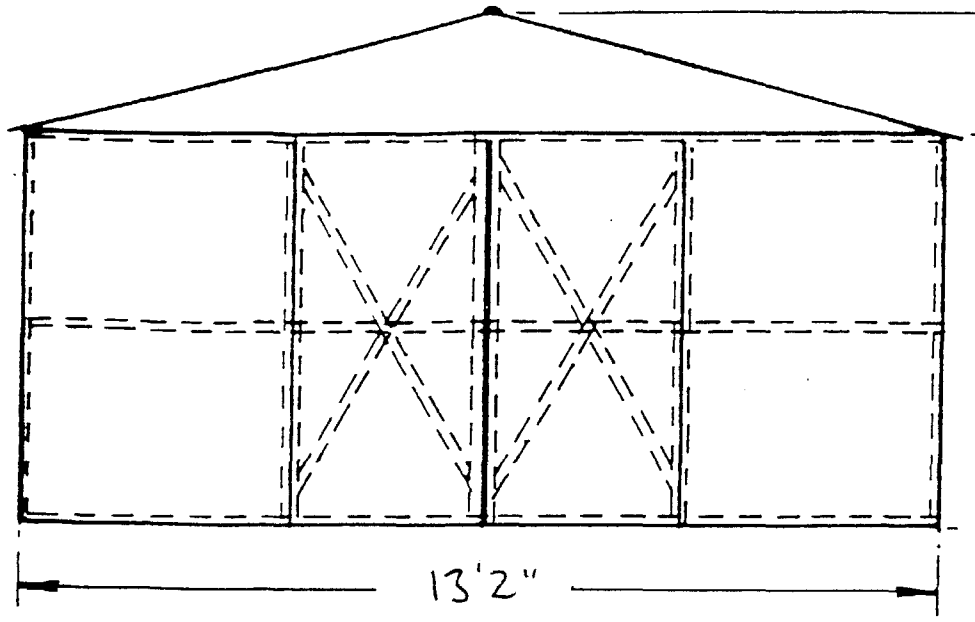

FRONT ELEVATION

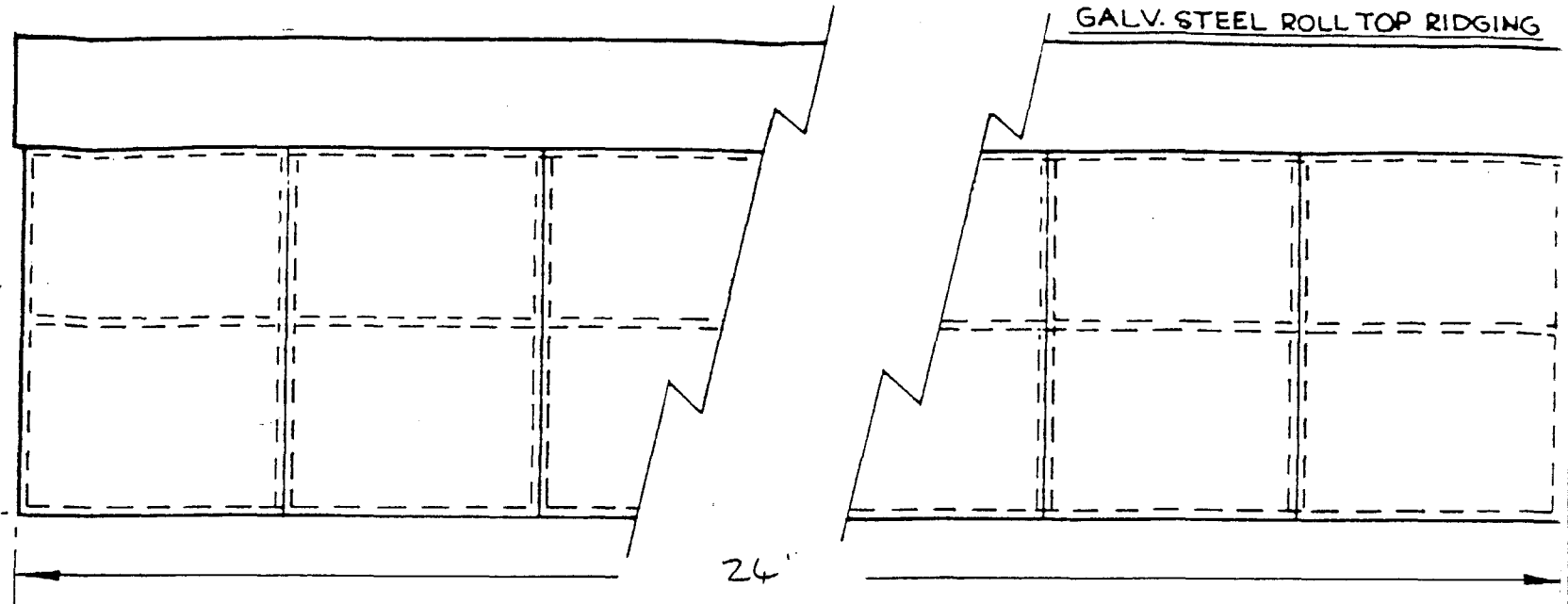

SIDE ELEVATION

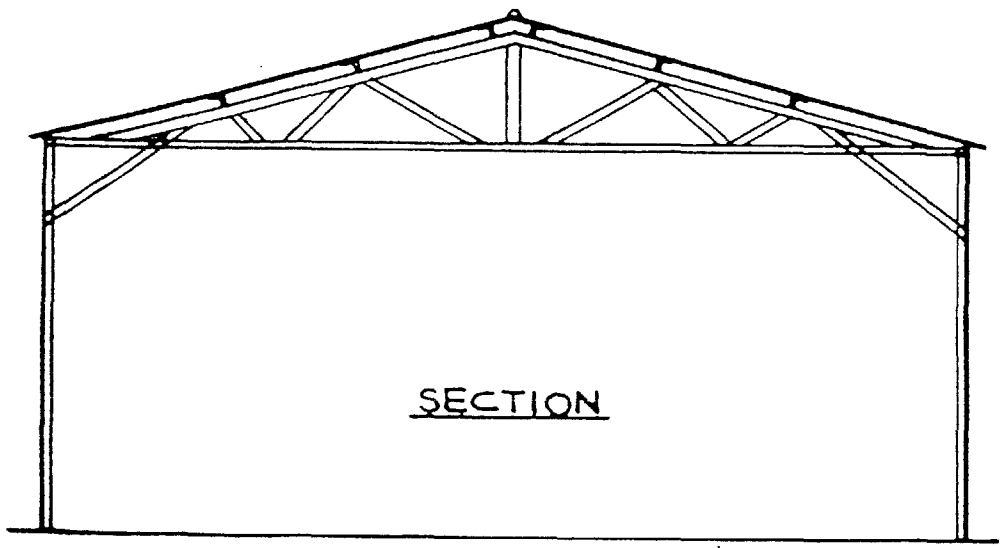

SECTION

SPECIFICATION

FRAMEWORK UPRIGHTS 2"x2"x⅛" M.S. ANGLE (DOUBLED FORMING TEE SECTION)
HORIZONTALS 1½"x1½"x⅛" M.S. ANGLE

ROOF TRUSSES ENTIRELY OF 2"x 2" x ⅛" M.S. ANGLE
ROOF TRUSSES AT 8' INTERVALS

PURLINS 2"x2" x 3/16" M.S. ANGLE

ROOF CLAD WITH 24G GALV: CORRUGATED STEEL.

WALLS CLAD WITH 26G GALV: CORRUGATED STEEL.

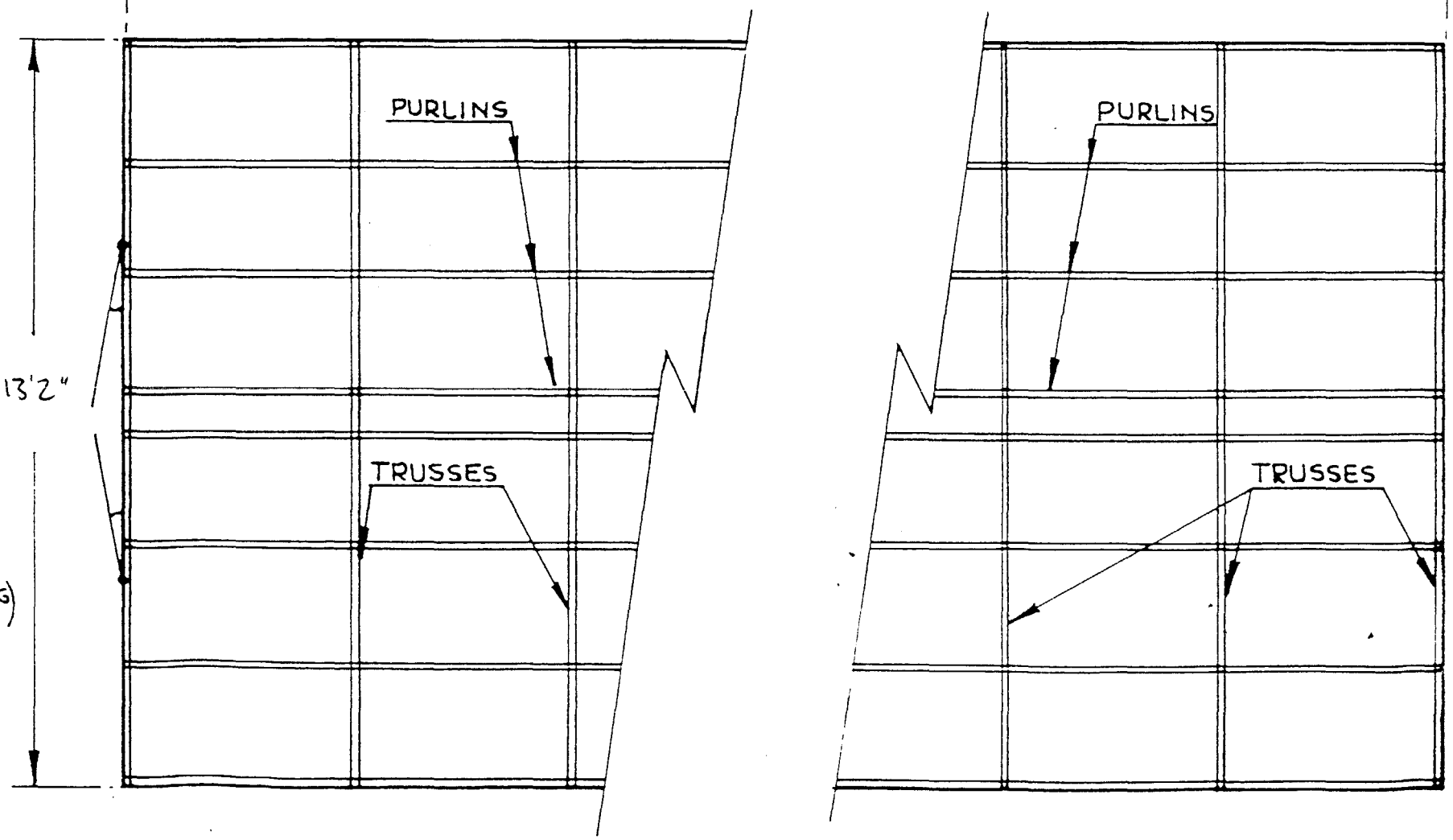

PLAN

GALV. STEEL TO B.S. 3083

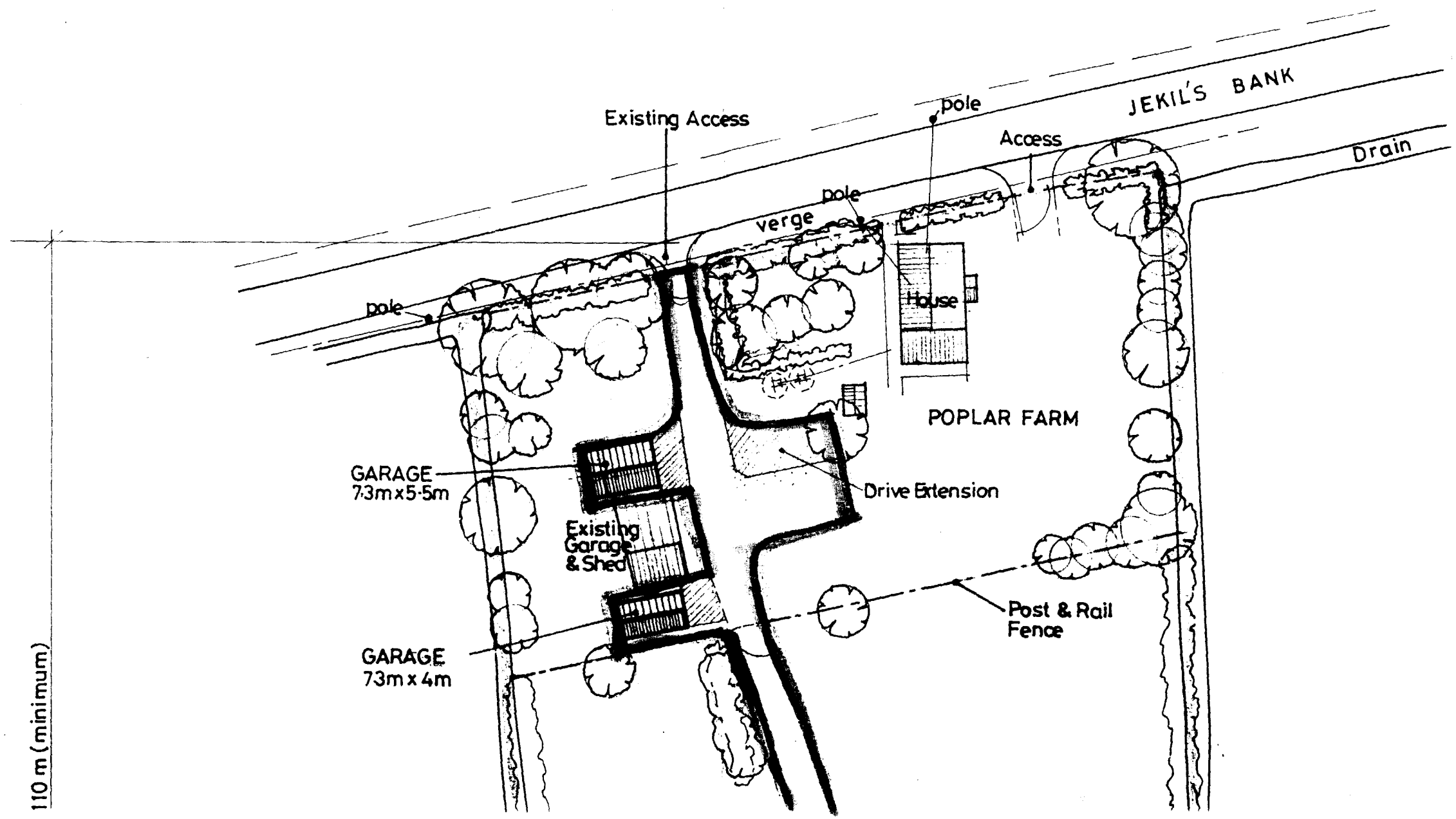
JEKIL'S BANK
Drain
Existing Access
pole
Access
pole
verge
pole
House
POPLAR FARM
GARAGE
7·3m x 5·5m
Existing
Garage
& Shed
Drive Extension
Post & Rail
Fence
GARAGE
7·3m x 4m
110 m (minimum)

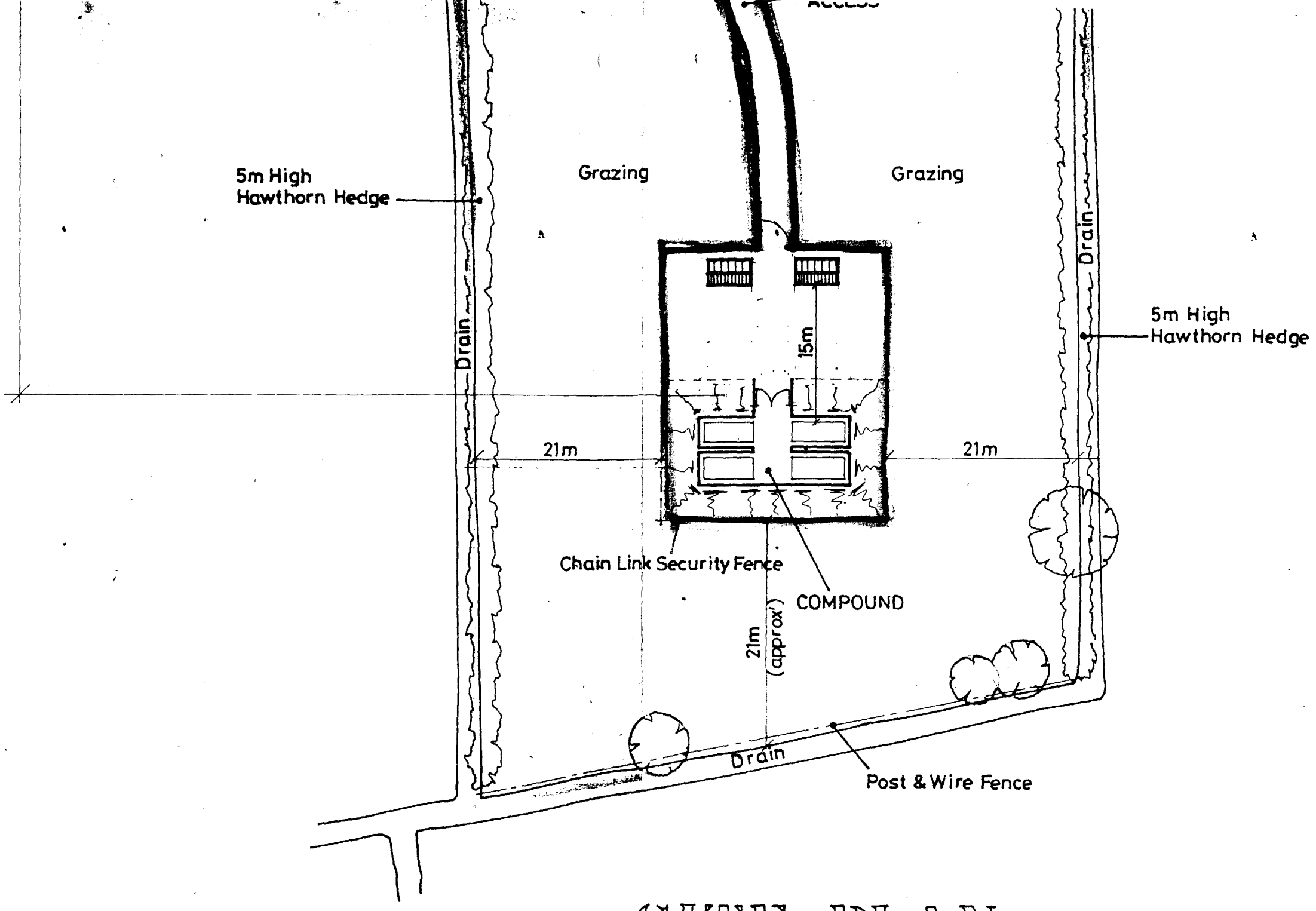

SITE PLAN

DO NOT SCALE FROM THIS DRAWING

This drawing is copyright and may not be altered, traced, photographed or used for any purpose other than that for which it is issued.
The General Contractor is to check all dimensions on site and report discrepancies to the Architect.
All details shown on this drawing including foundations are based upon typical site conditions related to the area. No responsibility can be accepted for abnormal conditions which may be discovered during construction unless reported to the Architect so that design amendments may be considered. Site soil surveys are recommended in respect of foundations to establish specific site conditions before foundation work is undertaken.

SUMMIT 2299-496T

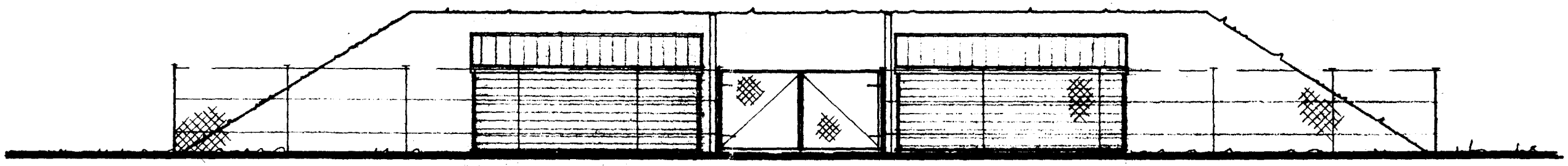

FRONT

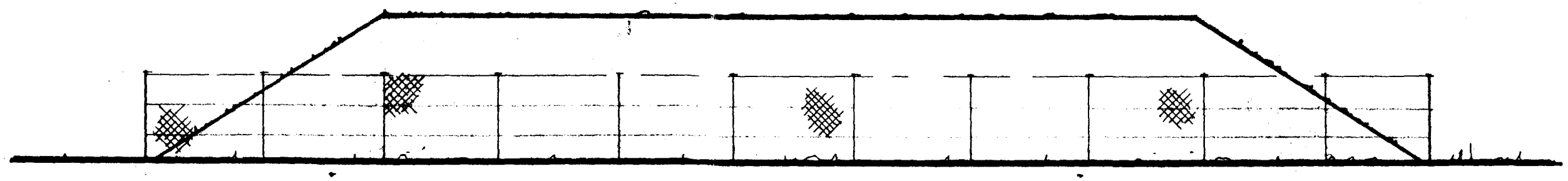

REAR

A

SCALE: 1/100

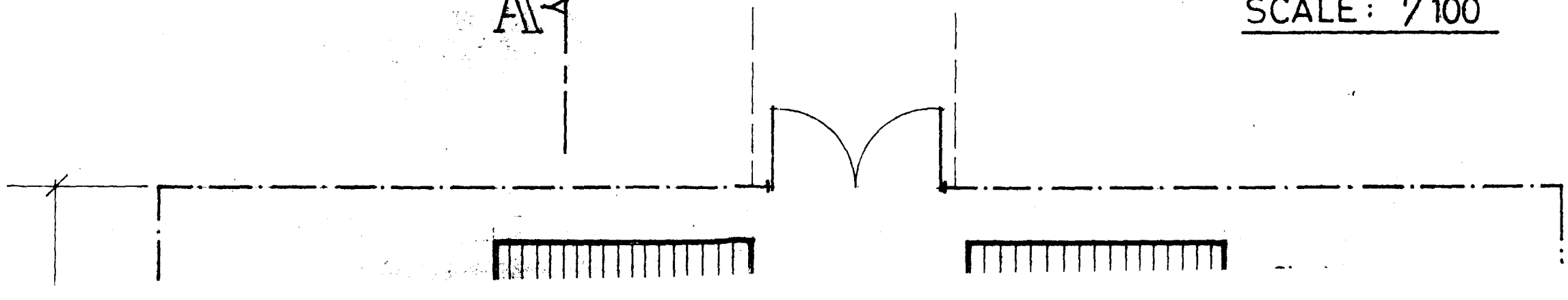

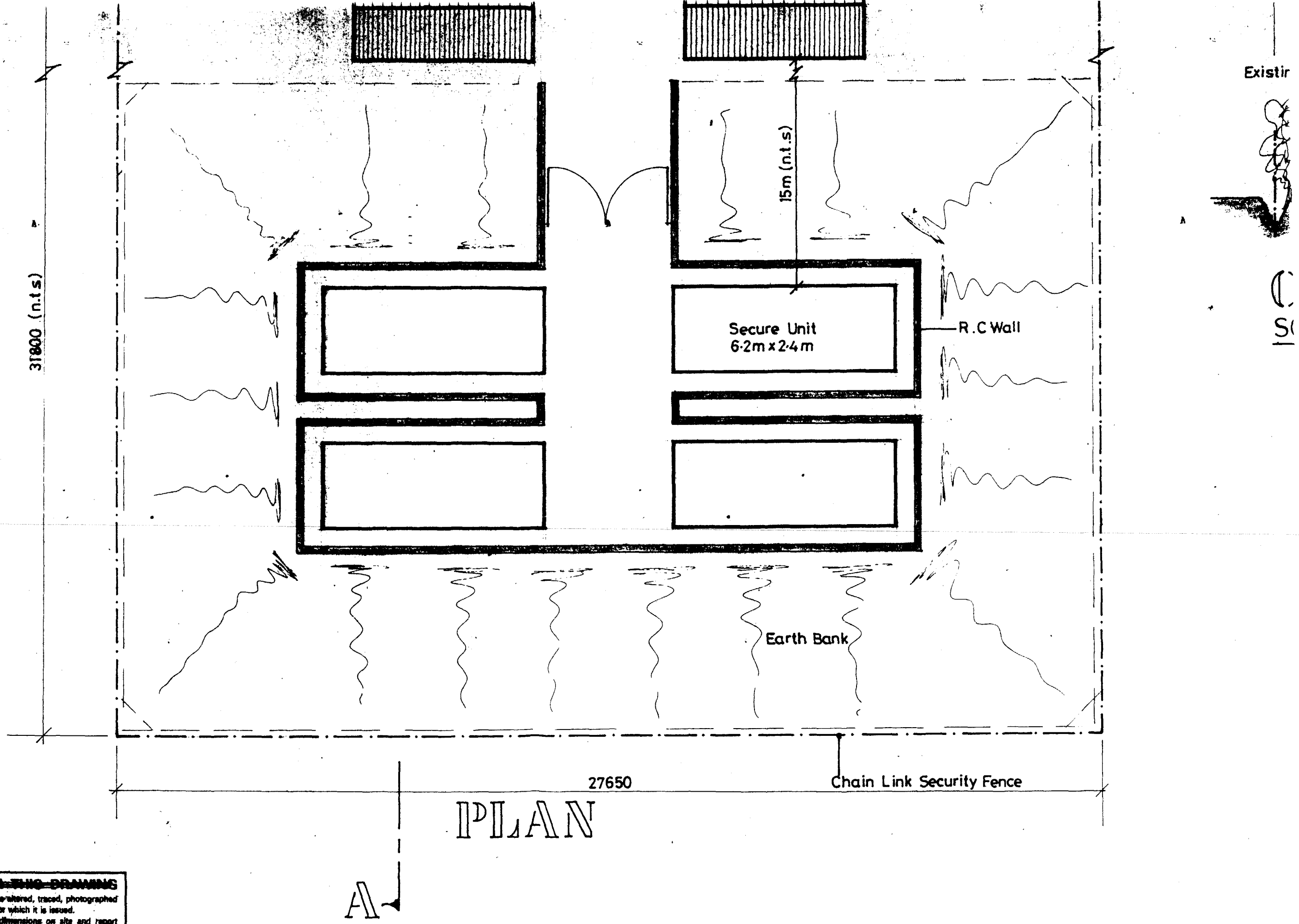

DO NOT SCALE FROM THIS DRAWING

This drawing is copyright and may not be altered, traced, photographed or used for any purpose other than that for which it is issued.

The General Contractor is to check all dimensions on site and report discrepancies to the Architect.

All details shown on this drawing including foundations are based upon [illegible] site conditions related to the area. No responsibility can be [illegible] for abnormal conditions which may be discovered during [illegible] unless reported to the Architect so that design amendments [illegible] be considered. Site soil surveys are recommended in respect of [illegible] to establish specific site conditions before foundation work [illegible].

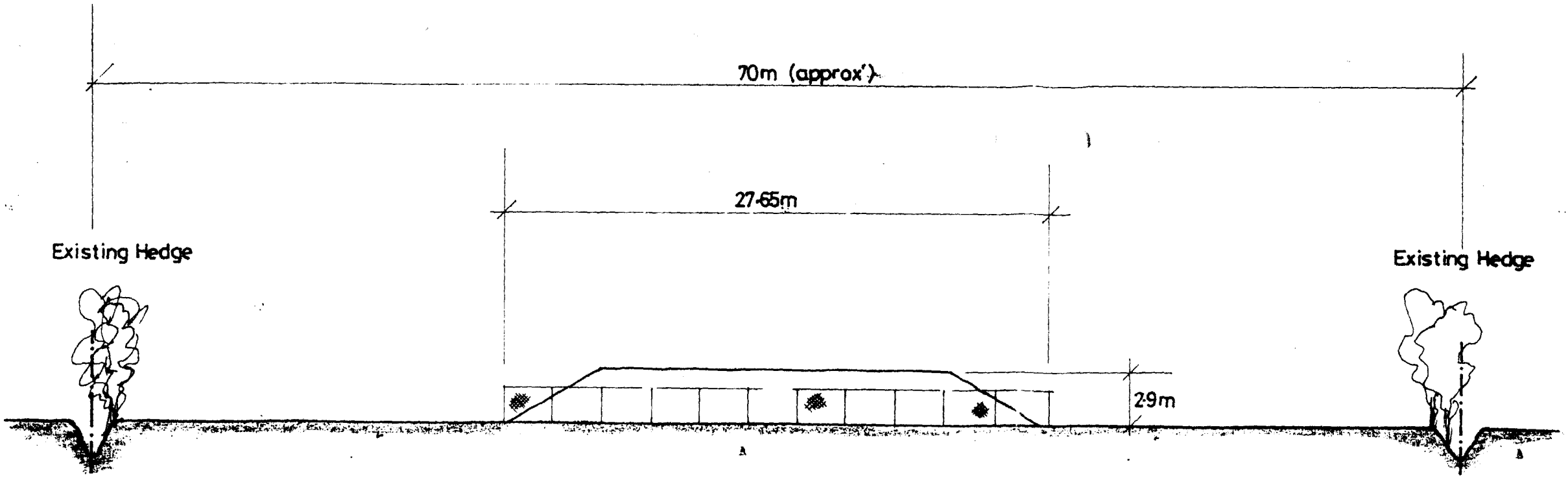

CROSS SECTION OF SITE

SCALE : 1/250

COMPOUND

20 DEC 199
Ref: 1164/9b

G. R. MERCHAN
I.ENG AMICE, FIWO,
ARCHITECTURAL, STRUCTU
& LAND DRAINAGE CONSU
TEL: HOLBEACH (01406) 49

PROJECT:

STORAGE OF DISPLAY EQUI
& FIREWORKS
POPLAR FARM
JEKIL'S BANK
HOLBEACH ST JOHNS

CLIENT:

J. ADAMS

SCALES:

AS INDICATED

D/
N

DRAWI

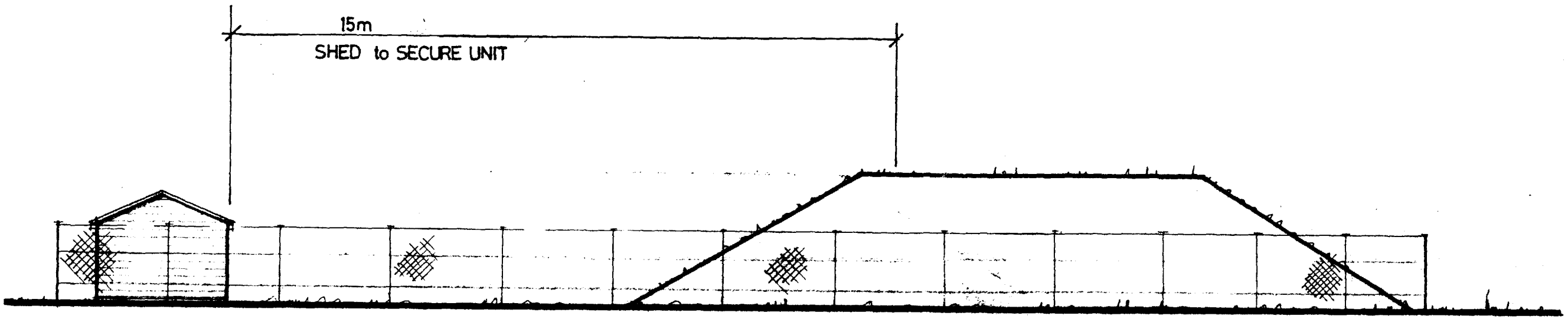

SIDE



SECTION AA

70m (approx')

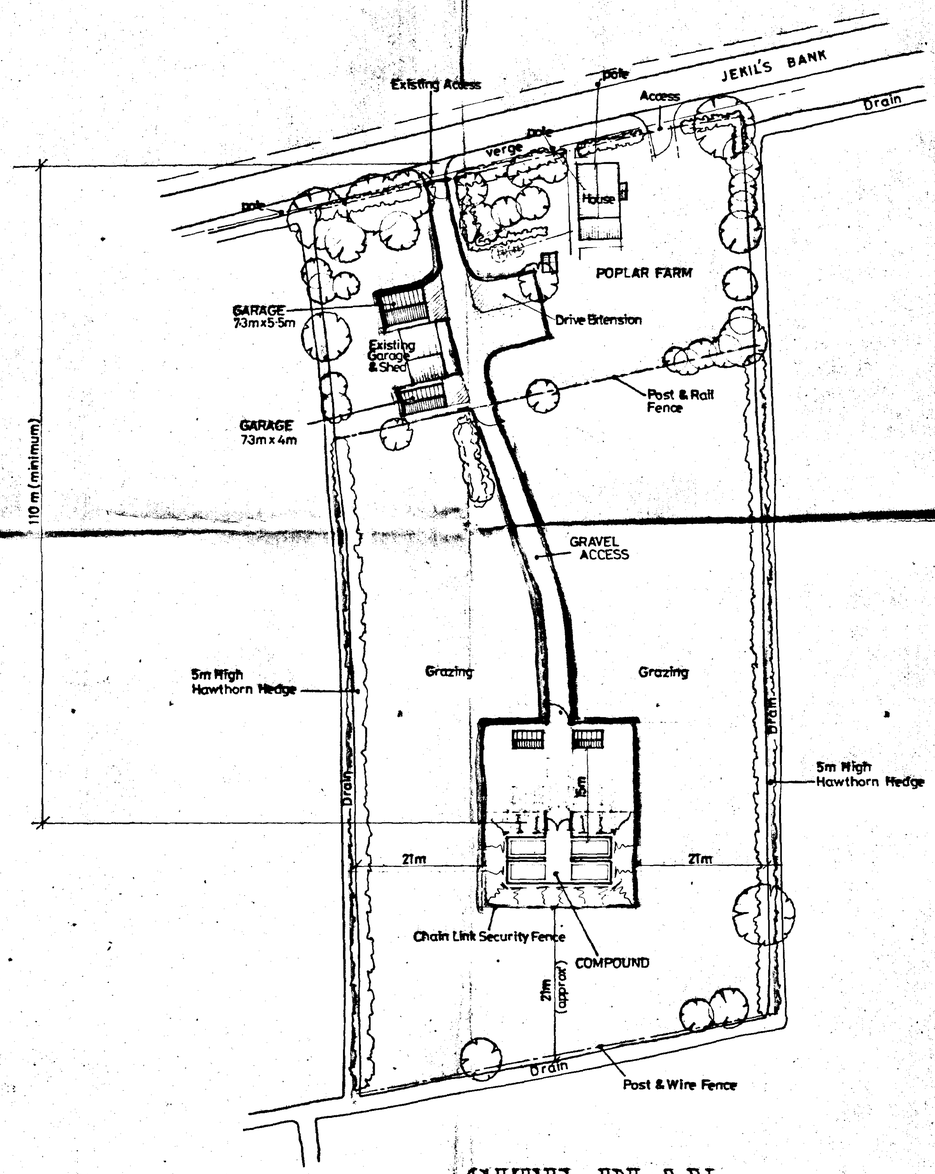

SITE PLAN

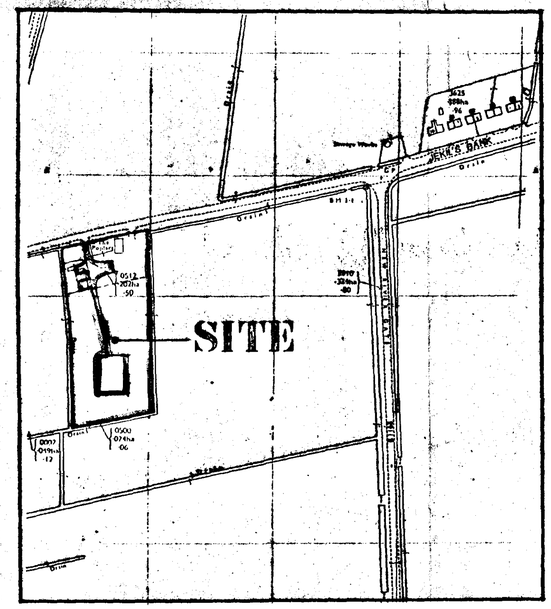

LOCATION PLAN

DO NOT SCALE FROM THIS DRAWING

This drawing is copyright and may not be altered, traced, photographed or used for any purpose other than that for which it is issued.
The General Contractor is to check all dimensions on site and report discrepancies to the Architect.
All details shown on this drawing including foundations are based upon typical site conditions related to the area. No responsibility can be accepted for abnormal conditions which may be discovered during construction unless reported to the Architect so that design amendments may be considered. Site soil surveys are recommended in respect of foundations to establish specific site conditions before foundation work is undertaken.

DETERMINED PLAN

SOUTH HOLLAND DC
HOUSING & PLANNING
20 DEC 1996
Ref: 1164/96

G. R. MERCHANT
I.ENG AMICE, FIWO,
ARCHITECTURAL, STRUCTURAL
& LAND DRAINAGE CONSULTANT
TEL: HOLBEACH (01406) 490800

PROJECT:
STORAGE OF DISPLAY EQUIPMENT & FIREWORKS
POPLAR FARM
JEKIL'S BANK
HOLBEACH ST JOHNS

CLIENT:
J. ADAMS

SCALES:	DATE:
1/2500 1/500	NOV 1996
G.R.MERCHANT.	DRAWING No.: 94.171

REVISIONS:

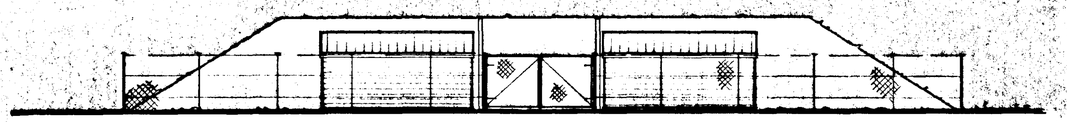

FRONT

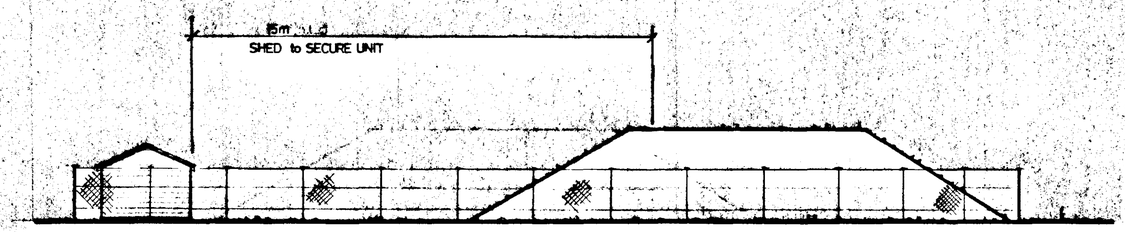

SIDE

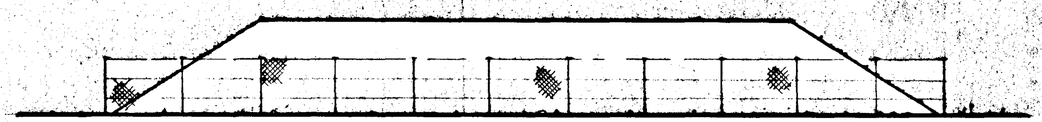

REAR

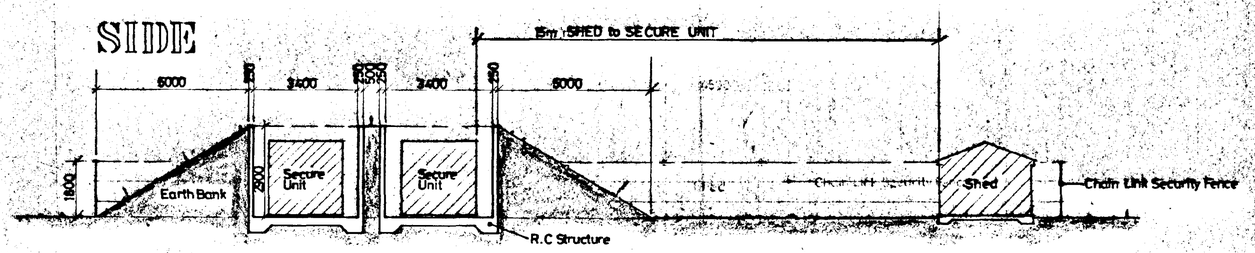

SECTION AA

SCALE: 1/100

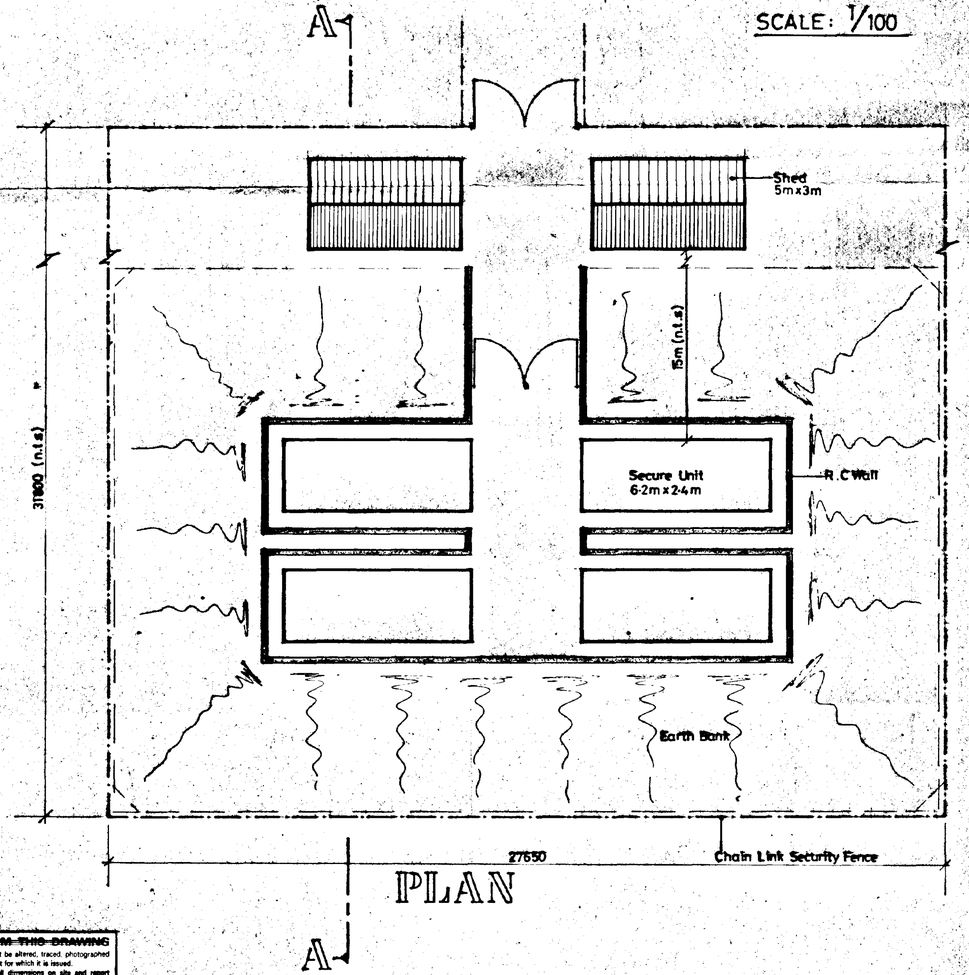

PLAN

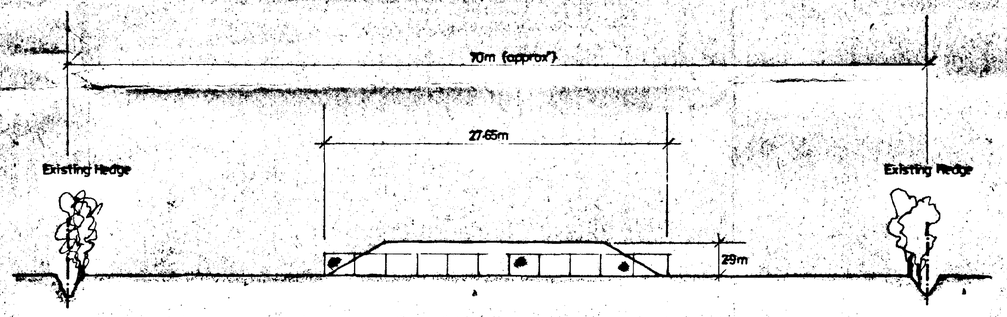

CROSS SECTION OF SITE
SCALE: 1/250

COMPOUND

DETERMINED PLAN
SOUTH HOLLAND DC
HOUSING & PLANNING
20 DEC 1996
Ref: H/4/96

.G. R. MERCHANT
I.ENG AMICE, FIWO,
ARCHITECTURAL, STRUCTURAL
& LAND DRAINAGE CONSULTANT
TEL: HOLBEACH (01406) 490800

PROJECT:
STORAGE OF DISPLAY EQUIPMENT & FIREWORKS
POPLAR FARM
ÆKIL'S BANK
HOLBEACH ST JOHNS

CLIENT:
J. ADAMS

SCALES:	DATE:
AS INDICATED	*NOV 1996*
G.R. MERCHANT	DRAWING No.: *M.1/1*
REVISIONS:	

DO NOT SCALE FROM THIS DRAWING
This drawing is copyright and may not be altered, traced, photographed or used for any purpose other than that for which it is issued.
The General Contractor is to check all dimensions on site and report discrepancies to the Architect.
All details shown on this drawing including foundations are based upon typical site conditions related to the area. No responsibility can be accepted for abnormal conditions which may be discovered during construction unless reported to the Architect so that design amendments may be considered. Site soil surveys are recommended in respect of foundations to establish specific site conditions before foundation work is undertaken.

SUMMIT 2299 4967

8046 11947