Battle Fields

1385/02

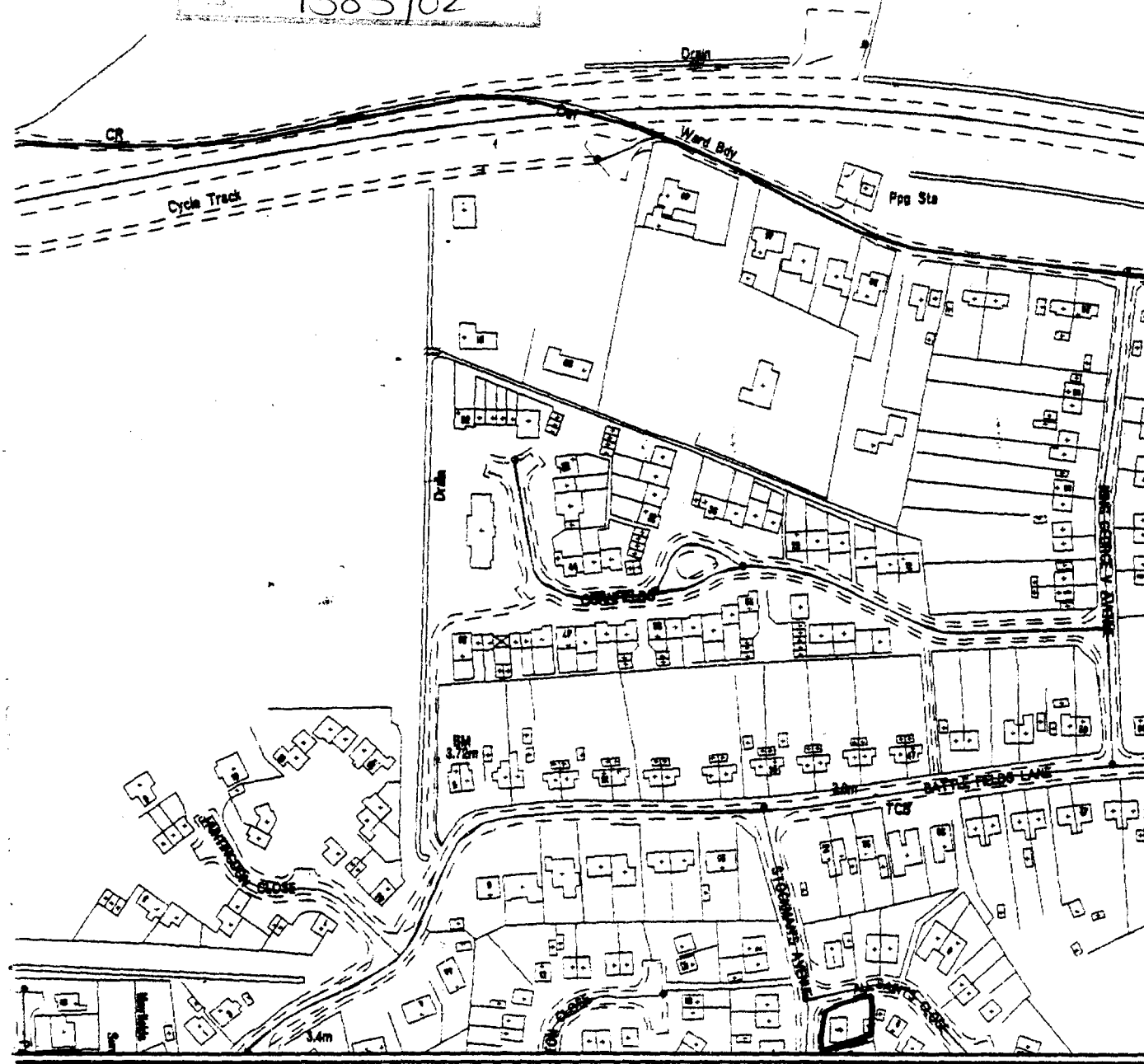

SOUTH HOLLAND DISTRICT COUNCIL

Council Offices
Priory Road
Spalding
Lincolnshire
PE11 2XE

Tel 01775 761161

This copy has been produced specifically for Planning and Building Control purposes only. No further copies may be made

Reproduced from the Ordnance Survey mapping with the permission of the Controller of Her Majesty's Stationery Offic
(c) Crown Copyright. Unauthorised reproduction infringes Crown copyright and may lead to prosecution or civil proceed

OS Licence No LA079413

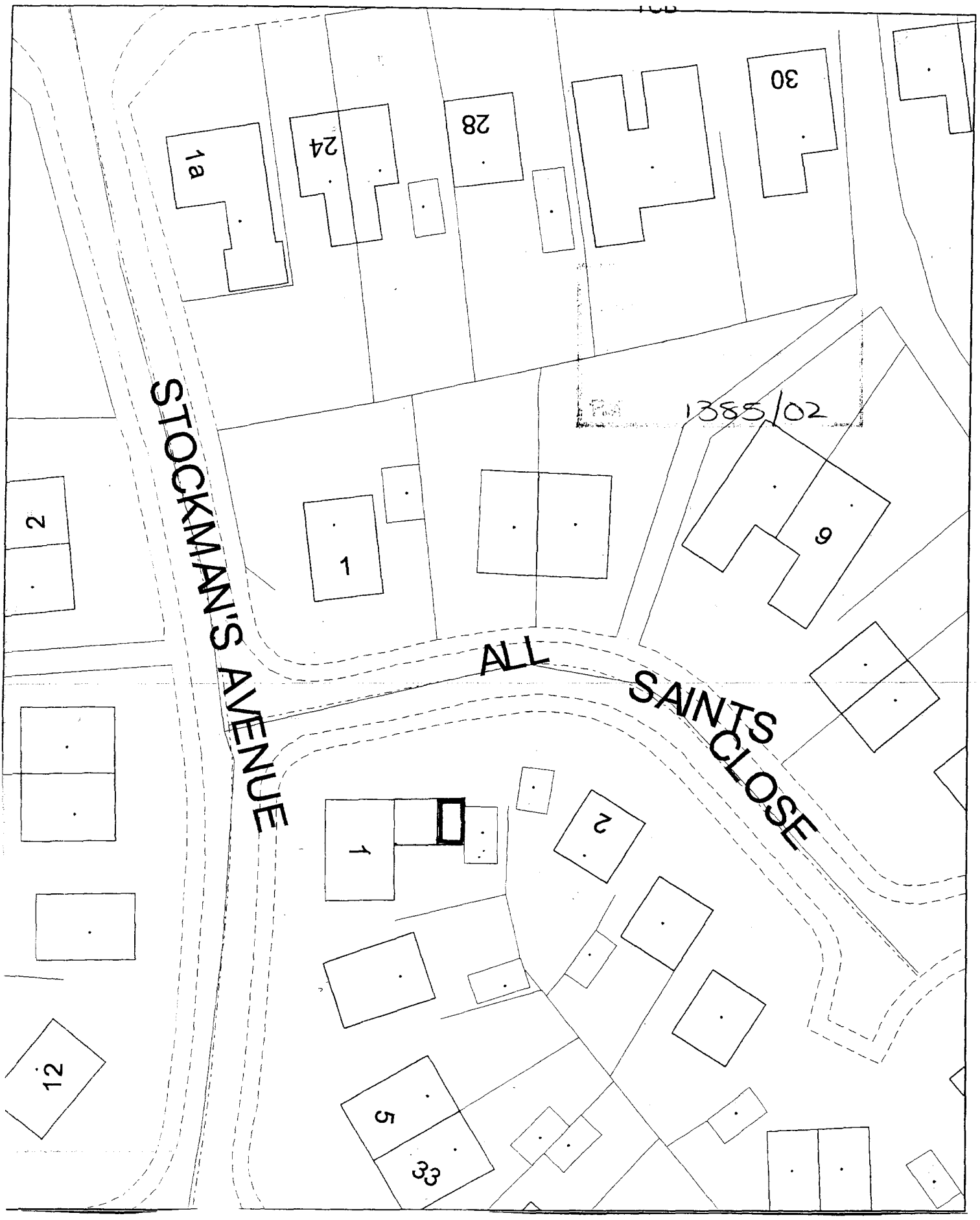
STOCKMAN'S AVENUE
ALL SAINTS CLOSE
1a
24
28
30
1385/02
2
1
9
1
2
12
5
33

1:500 N

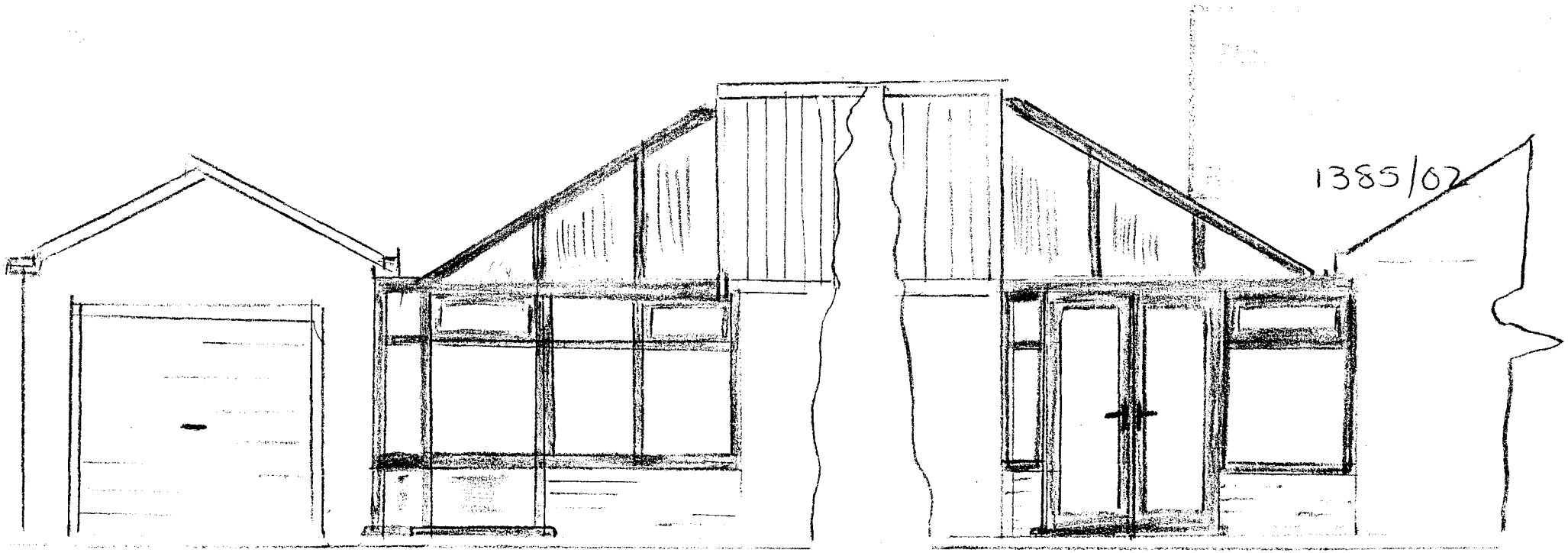

1385/02

NORTH

SOUTH.

1:50



EAST

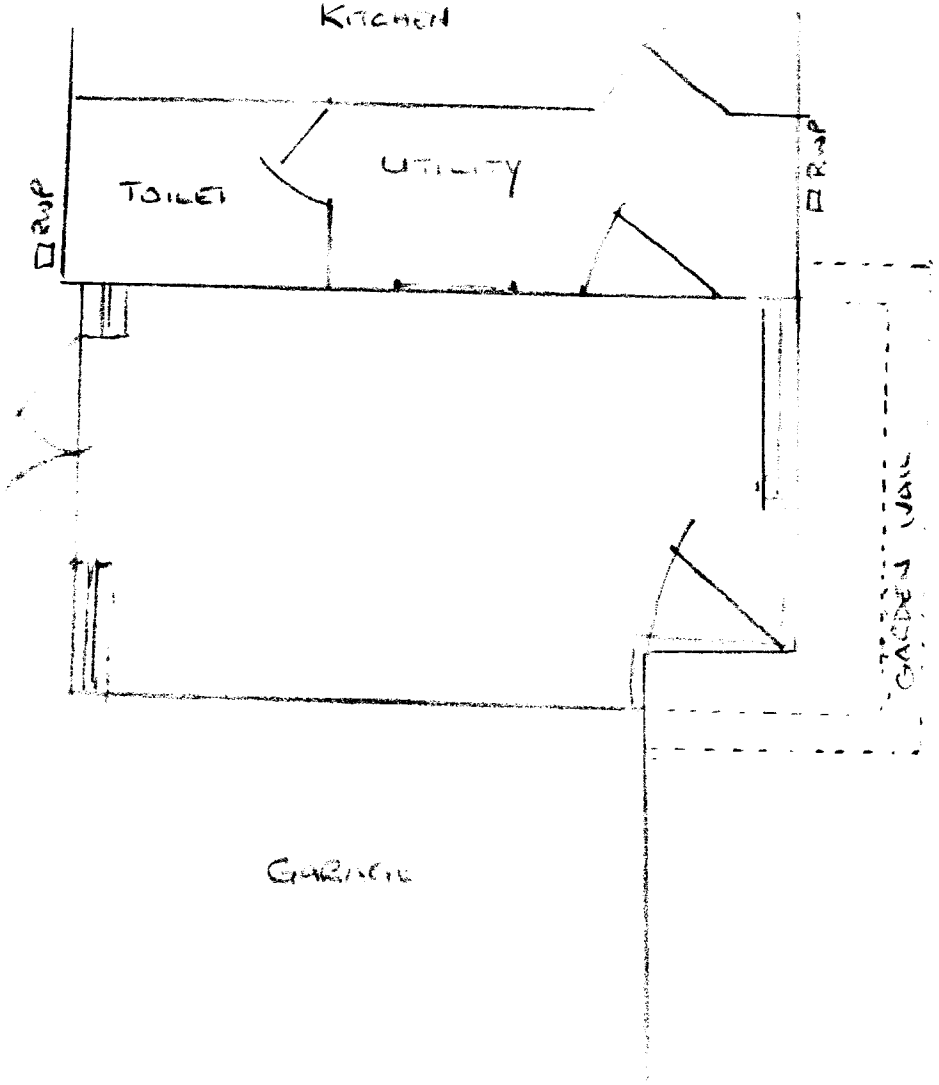

GARDEN

Planning

Ref 1385/02

1:50