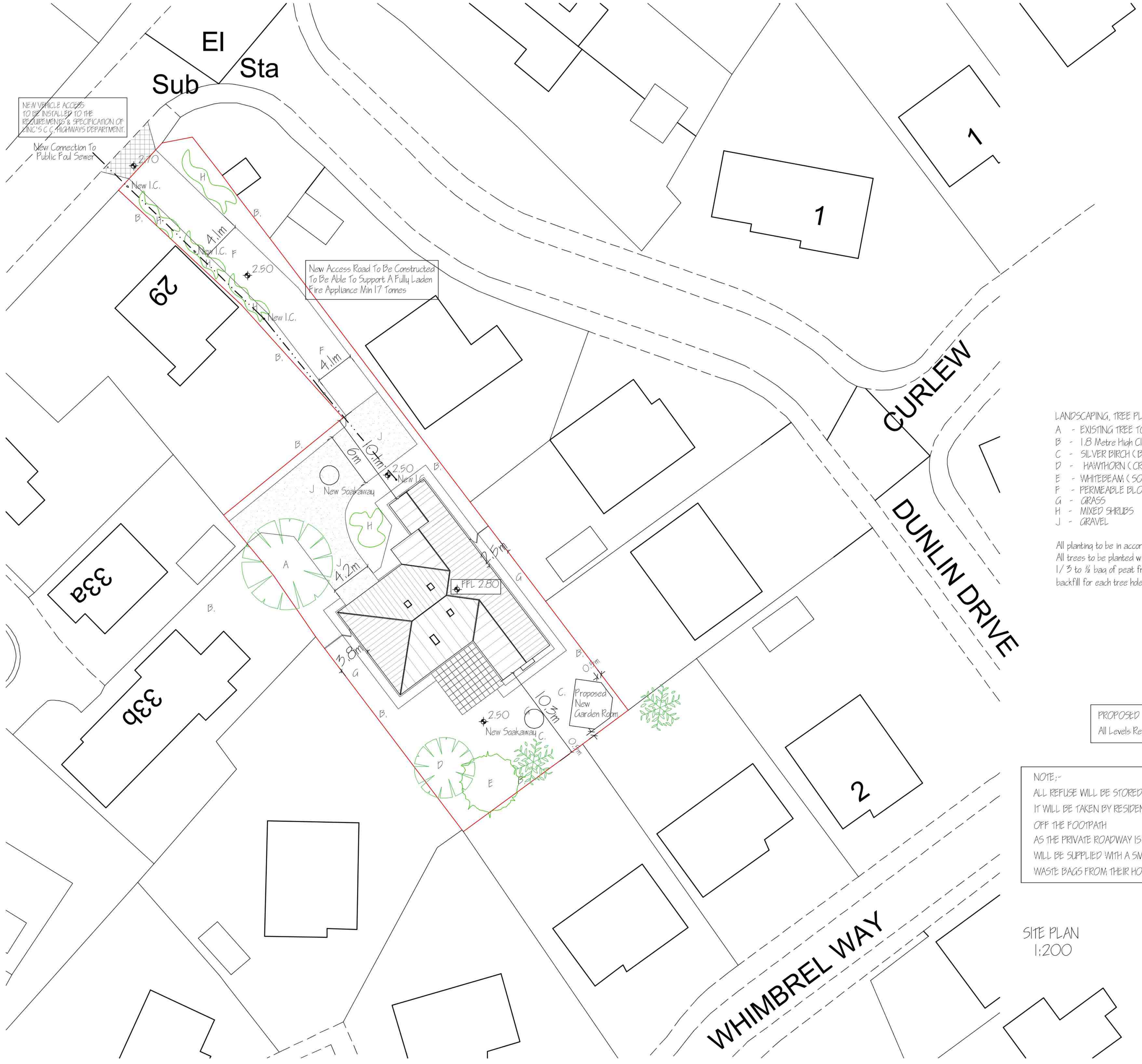

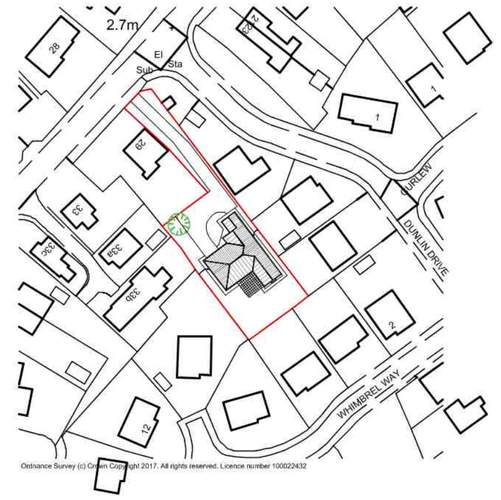


SITE PLAN
1:200





LOCATION PLAN
1:1250

LANDSCAPING, TREE PLANTING & FENCING SCHEME.
A - EXISTING TREE TO BE TRIMMED AND RETAINED.
B - 1.8 Metre High Close Boarded Fence.
C - SILVER BIRCH (BETULA PENDULA) FEATHERED
D - HAWTHORN (CRATAEGUS LAEVIGATA) FEATHERED
E - WHITEBEAM (SORBUS ARIA) FEATHERED
F - PERMEABLE BLOCK PAVER DRIVE.
G - GRASS
H - MIXED SHRUBS
J - GRAVEL

All planting to be in accordance with BS 4428:1989 and amendment No. 1 (1991)
All trees to be planted with minimum 0.6m plastic mulch mat and to be staked, tied and 1/ 3 to ½ bag of peat free tree and shrub planting compost to be incorporated into backfill for each tree hole.

PROPOSED SITE ELEVELS
All Levels Refer to Ordnance Datum Newlyn (ODN)

NOTE;-
ALL REFUSE WILL BE STORED AT EACH PROPERTY, UNTIL COLLECTION DAY WHEN IT WILL BE TAKEN BY RESIDENTS TO THE DESIGNATED SLABBED AREA JUST OFF THE FOOTPATH
AS THE PRIVATE ROADWAY IS MORE THAN 30 METRES LONG THE RESIDENTS WILL BE SUPPLIED WITH A SMALL DOMESTIC FLATBED TROLLEY TO TAKE WASTE BAGS FROM THEIR HOUSEHOLD TO THE ROADSIDE.

ref:	revision	date
I	GARDEN ROOM ADDED	FEB 2020
E	NEW ROOFLIGHTS ADDED	JAN 2020
D	BUILDING REGULATIONS AMENDMENTS	NOV 2018
C	BUILDING REGULATIONS APPLICATION	OCT 2018
B	H.O.L. DRAINAGE ADDED	NOV 2017
A	CLIENT AMENDMENTS	OCT 2017

G. R. MERCHANT LTD.
I.ENG AMICE FIWO
ARCHITECTURAL, STRUCTURAL AND LAND DRAINAGE CONSULTANTS
4 Wrights Mews
12A Park Road, Holbeach,
Spalding, Lincs. PE12 7EE
Tel: 01406 490800
Fax: 01406 425744
E-Mail: gr.merchant@btconnect.com

Project
RESIDENTIAL DEVELOPMENT.
Rear of 29 STATION ROAD.
LONG SUTTON.
SPALDING. LINCS. PE12 9PB.

Client
S. E. KING.

Drawing
3 BEDROOM BUNGALOW & GARAGE.
SITE PLAN
LOCATION PLAN

Job Ref.	Drawing No.
3164-17.	02F
Date	**Drawn**
JUNE 2017.	SLB

Scales
1:200

DO NOT SCALE FROM THIS DRAWING

This drawing is copyright and may not be shared, traded, photographed or used for any other purpose other than that for which it is issued. The General Contractor is to check all dimensions on site and report any discrepancies to the Architect. All details shown on this drawing including foundations are based upon typical site conditions related to the area. No responsibility can be accepted for abnormal conditions which may be discovered during construction unless reported to the Architect so that design amendments may be considered. Site soil surveys are recommended in respect of foundations to establish specific site conditions before foundation work is undertaken. This drawing is limited in the amount of information contained and does not purport to contain a full specification of the works. It is solely for the purpose of obtaining Planning / Building Regulation approval. This drawing must not be used as a contract document alone. The works will not be supervised or inspected on site by G.R. Merchant or any representative thereof. It is the client or their appointed agents responsibility to control workmanship, substitution of materials, adherence to specification, variations to contract etc. All materials to be new unless otherwise stated and all components and materials etc. to be used fitted and installed etc. in strict accordance with manufacturers instruction and relevant code of practice. Materials etc. not to be used contrary to recommendations contained in B.R.E. Digest 390 and to the fullest extent possible. The Employer / Client shall ensure that the selected contractor is conversant with and adopts all measures necessary to achieve compliance with Health and Safety legislation for Building sites and Work places. The Employer / Client is advised that should the works need to comply with the Construction Design and Management Regulations an independant Planning Supervisor will be required. The works shall comprise of all that is shown on the drawing and details. Work that may not specifically be shown but may be reasonably inferred as necessary to carry out the works shall be deemed to be included. It is the plot / land owners responsibility to be aware of the Party Wall etc. Act 1996; when building in close proximity to adjoining neighbors boundaries.