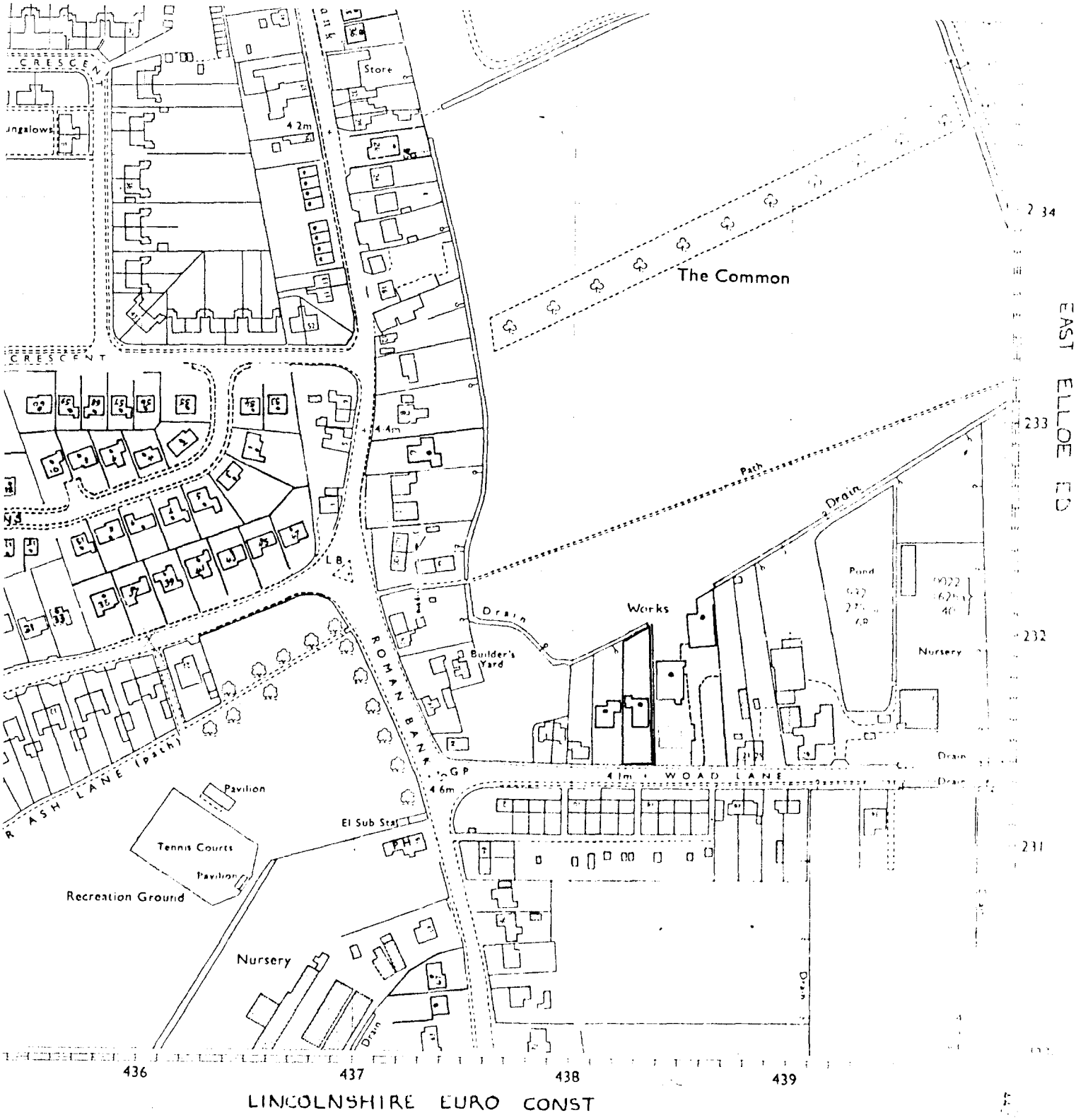

accuracy standards, is given O.S. Leaflet No 32

© Crown copyright 1981
Unauthorised reproduction infringes copyright

N 2001

0087/01

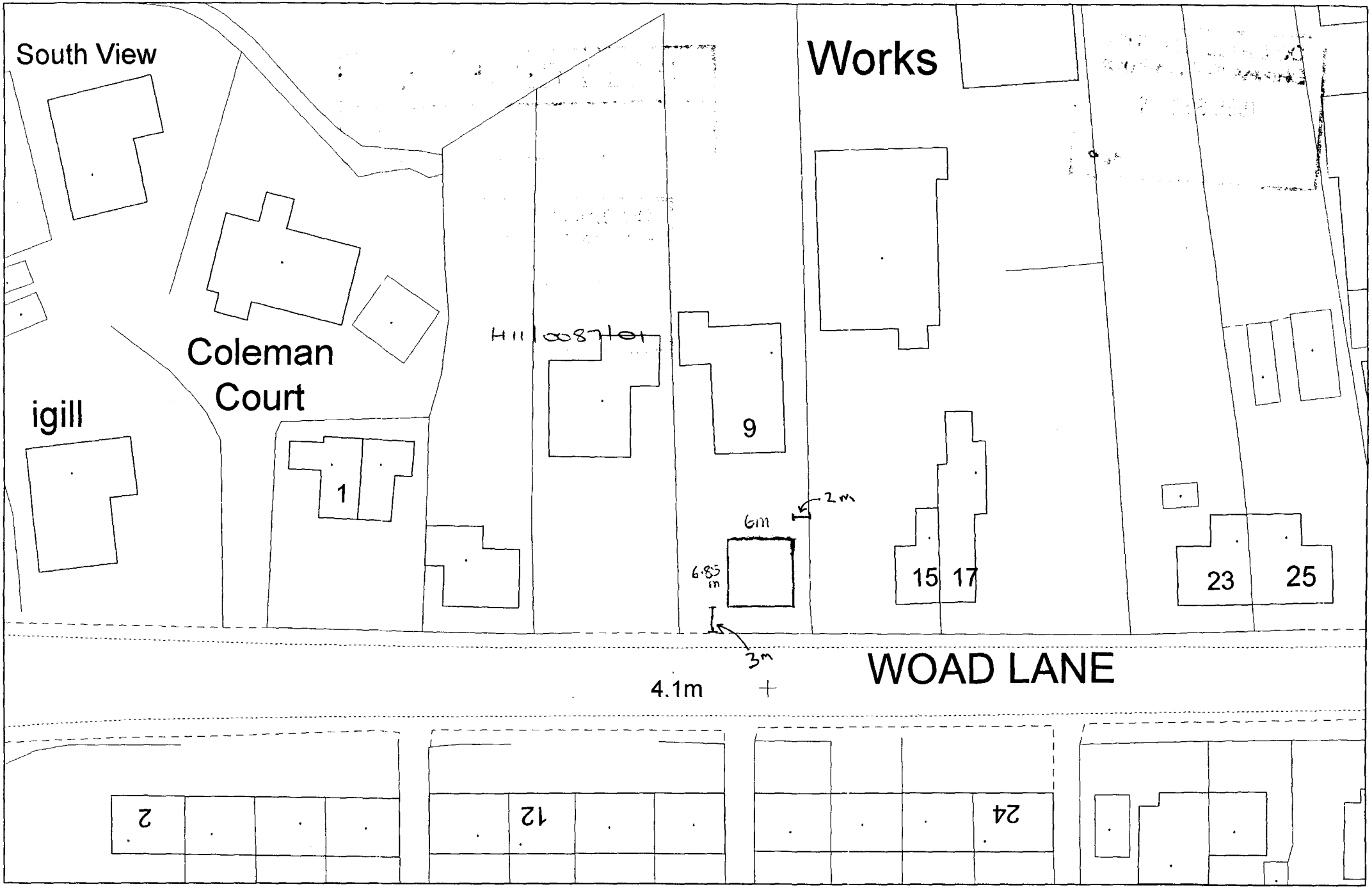

(C) Crown Copyright. South Holland District Council LA 079413

16/02/2001

TF4323SE

1:500

Scale
0 20 40 60 80 100 m

DETERMINED
PLAN

FOR THE ATTENTION OF [illegible]

Ref: H11/0087/01

Scale 1/100

9 Wood Lane, Long Sutton

Mr. N J + Mrs D Thorpe

DG ?
21/3 cttee

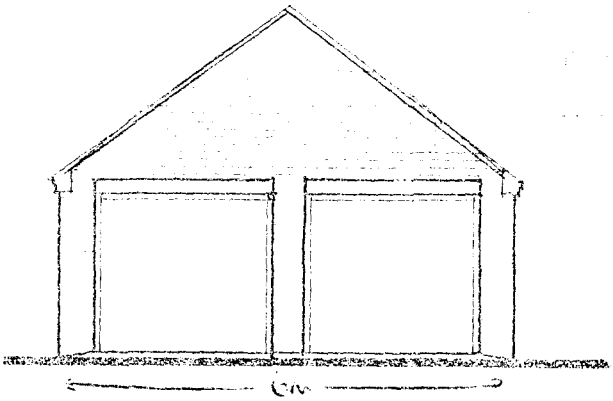

NORTHERN ~~FRONT~~ ELEVATION.

ROOF PITCH 35°.

MAX. HEIGHT OF BUILDING 4.5m



REAR ELEVATION

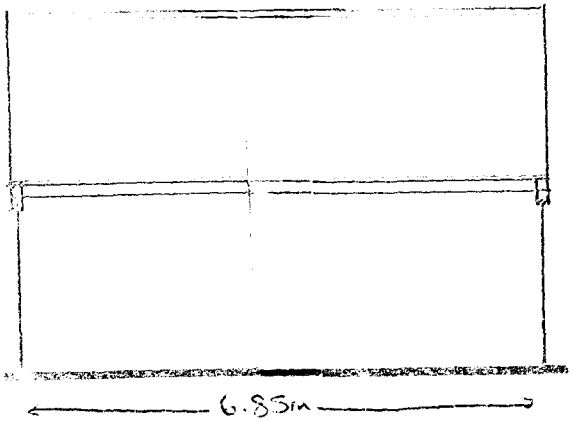

H11/0087/01

SIDE ELEVATION. BOTH SIDES TO BE IDENTICAL

BRICKWORK TO MATCH EXISTING BUNGALOW LONDON BRICK - MILTON BUFF.

ROOF TILES TO MATCH BUNGALOW IN COLOUR AND AS NEAR AS POSSIBLE IN DESIGN

AS ORIGINAL TILES NO LONGER AVAILABLE.

Ref.

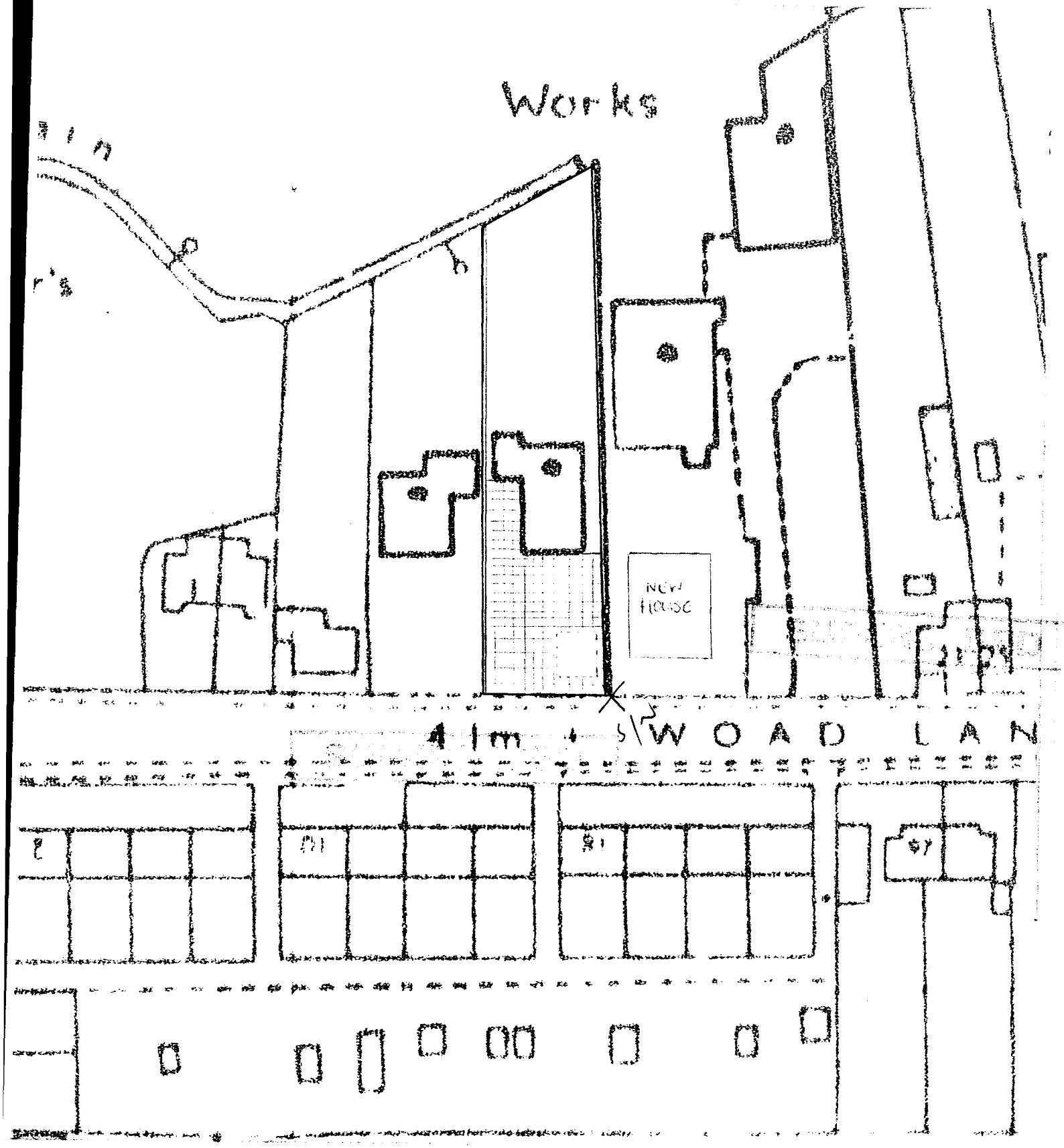

0087/01