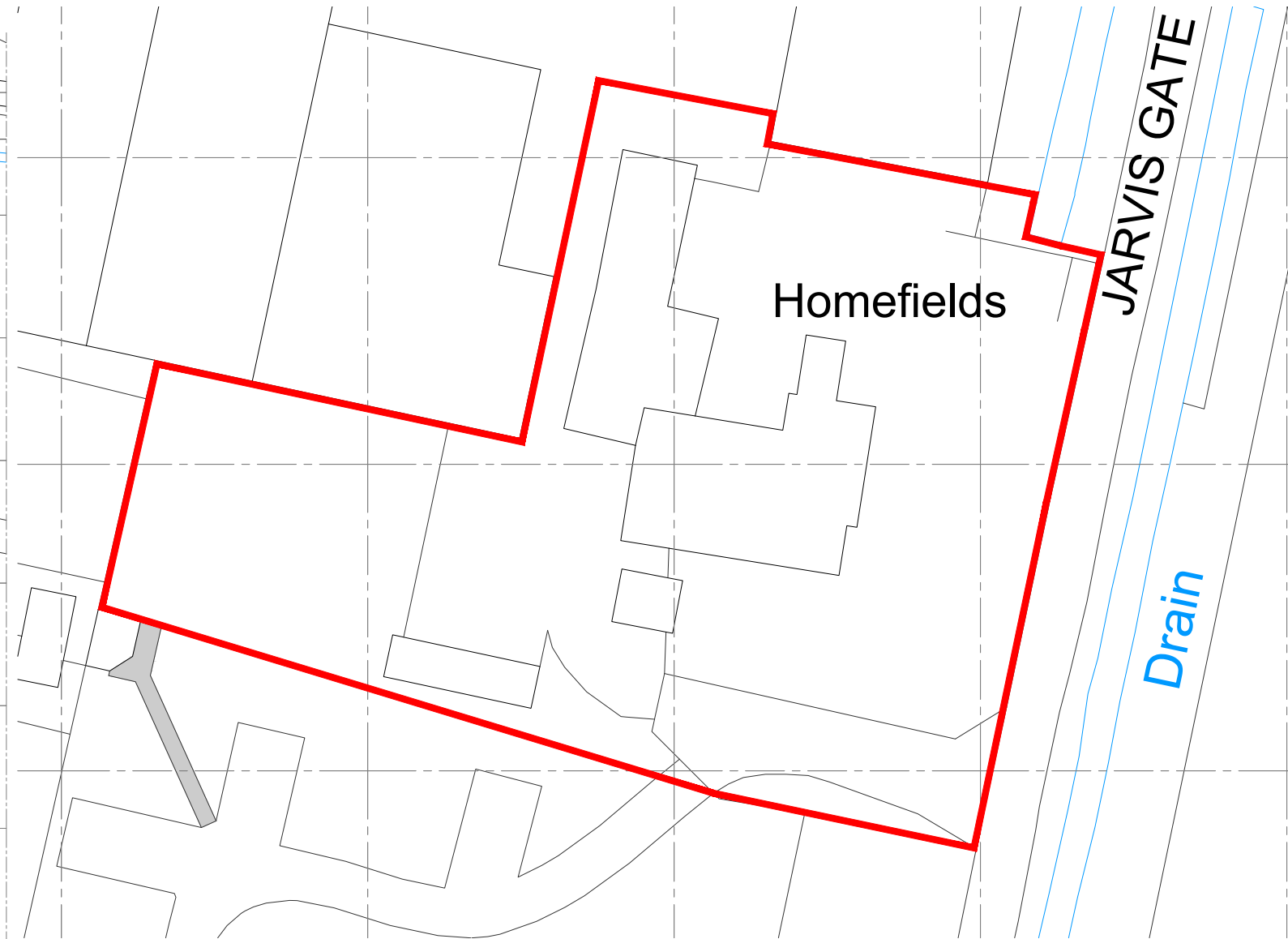
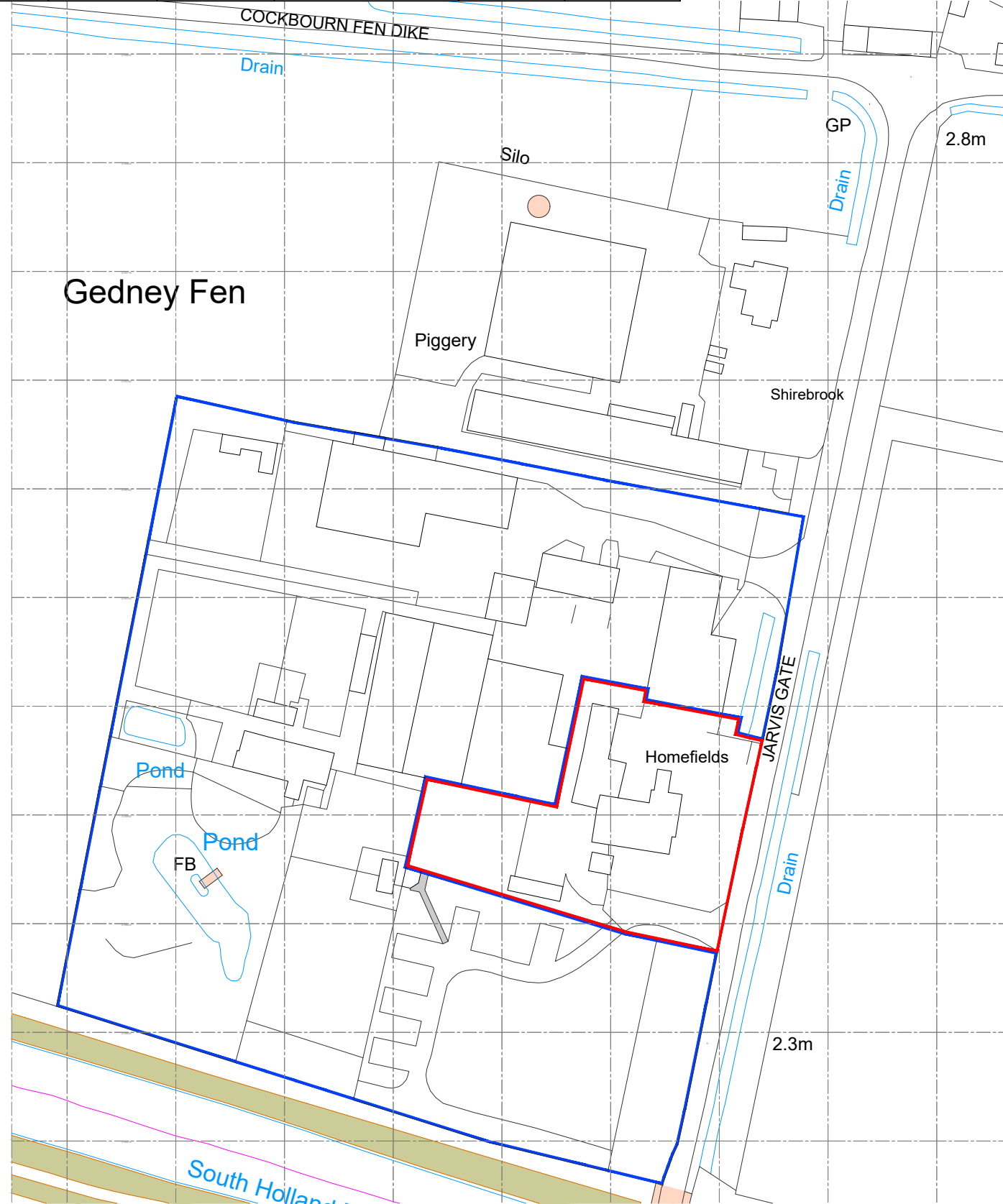


|          |            |             |                       |              |          |
|----------|------------|-------------|-----------------------|--------------|----------|
| Doc Ref: | A3DwgSheet | Doc Name:   | A3 Size Drawing Sheet | Reviewed:    | xx.xx.xx |
| Version: | 1          | Doc Author: | Carl Silvester        | Next Review: | xx.xx.xx |

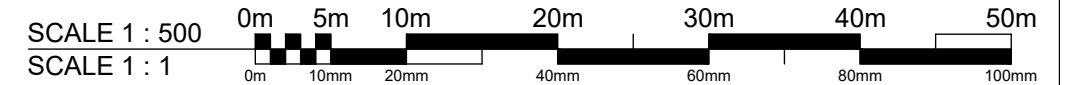


Ordnance Survey, (c) Crown Copyright 2025. All rights reserved. Licence number 100022432

### Site Block Plan

Scale 1:500 @ A3

Site of proposed works outlined in red

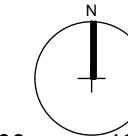
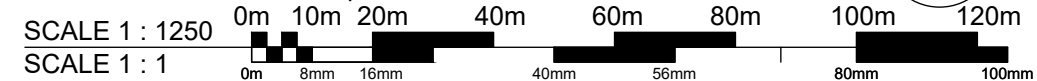


### Site Location Plan

Scale 1:1250 @ A3

Site of works proposal outlined in red.

Other land in same ownership/control outlined in blue.



Client:  
**David Rollins**

Project:  
**Homefields, Jarvis Gate, Sutton St James, PE12 0ER**

Drawing Number:  
**A1817-01**

Rev:  
**P1**

Date: Feb 2026  
Scale: As shown @ A3

Drawn by: AP  
Checked by: AJO

DO NOT SCALE THIS DRAWING. THE CONTRACTOR IS DEEMED TO HAVE CHECKED ALL DIMENSIONS ON SITE AND REPORT ANY DISCREPANCIES TO OGLESBY & LIMB LTD. THE CONTENTS OF THIS DRAWING ARE COVERED BY COPYRIGHT AND REMAIN THE PROPERTY OF OGLESBY & LIMB LTD. WRITTEN APPROVAL MUST BE OBTAINED FROM OGLESBY & LIMB LTD PRIOR TO DUPLICATION OR REPRODUCTION OF THIS DRAWING OR ITS CONTENTS. ANY DIMENSIONS NOT SHOWN ARE TO BE CHECKED AND AGREED WITH OGLESBY & LIMB LTD.

Drawing Title:  
**Site Location Plan & Block Plan as existing**

**PLANNING APPLICATION ISSUE**

Oglesby & Limb Ltd  
Chartered Architect and Technologist

Suite 1 Market Chambers  
12 Market Place, Spalding, Lincs  
PE11 1SL

Tel: 01775 761196

e-mail: design@o-l-ltd.co.uk

