



NORTH FACING ELEVATION



ENTRANCES TO RUNS VERTICALLY PARTLY CLOSED - ONLY 1.5M HIGH TO ALLOW ACCESS FOR MAINTENANCE

SOUTH FACING ELEVATION

SHDC
Planning & Development
13 FEB 2003
Ref 0157/03



EAST FACING ELEVATION



WEST FACING ELEVATION (AS EAST ABOVE, BUT HANDED)

ALL DIAGRAMS AT SCALE OF 1:100.

KENNELS TO BE CONSTRUCTED OF RENDERED BLOCKWORK.
FACING COLOUR TO L.P.A SPECIFICATIONS
EXERCISE RUNS TO BE SURROUNDED BY 1.2M HIGH GALVANISHED SHEET SNEEZE BARRIER SURMOUNTED BY 600mm of 50mm x 50mm WELDED MESH
EXERCISE RUNS TO BE SECURE, SO ACCESS TO RUNS FOR MAINTENANCE AND CLEANING WILL BE VIA KENNELS.
EXERCISE YARDS TO BE CONCRETE TROWELLED FINISH

DETERMINED PLAN

SHDC
Planning & Development
13 FEB 2003
Ref 0157/03

NOTES

THERE WILL BE A MAX. OF 20 DOGS IN THE PROPOSED KENNELS AT ANY ONE TIME

CONNECT FOUL DRAINS FROM PROPOSED KENNELS TO PROPOSED SEPTI TANK AS SHOWN

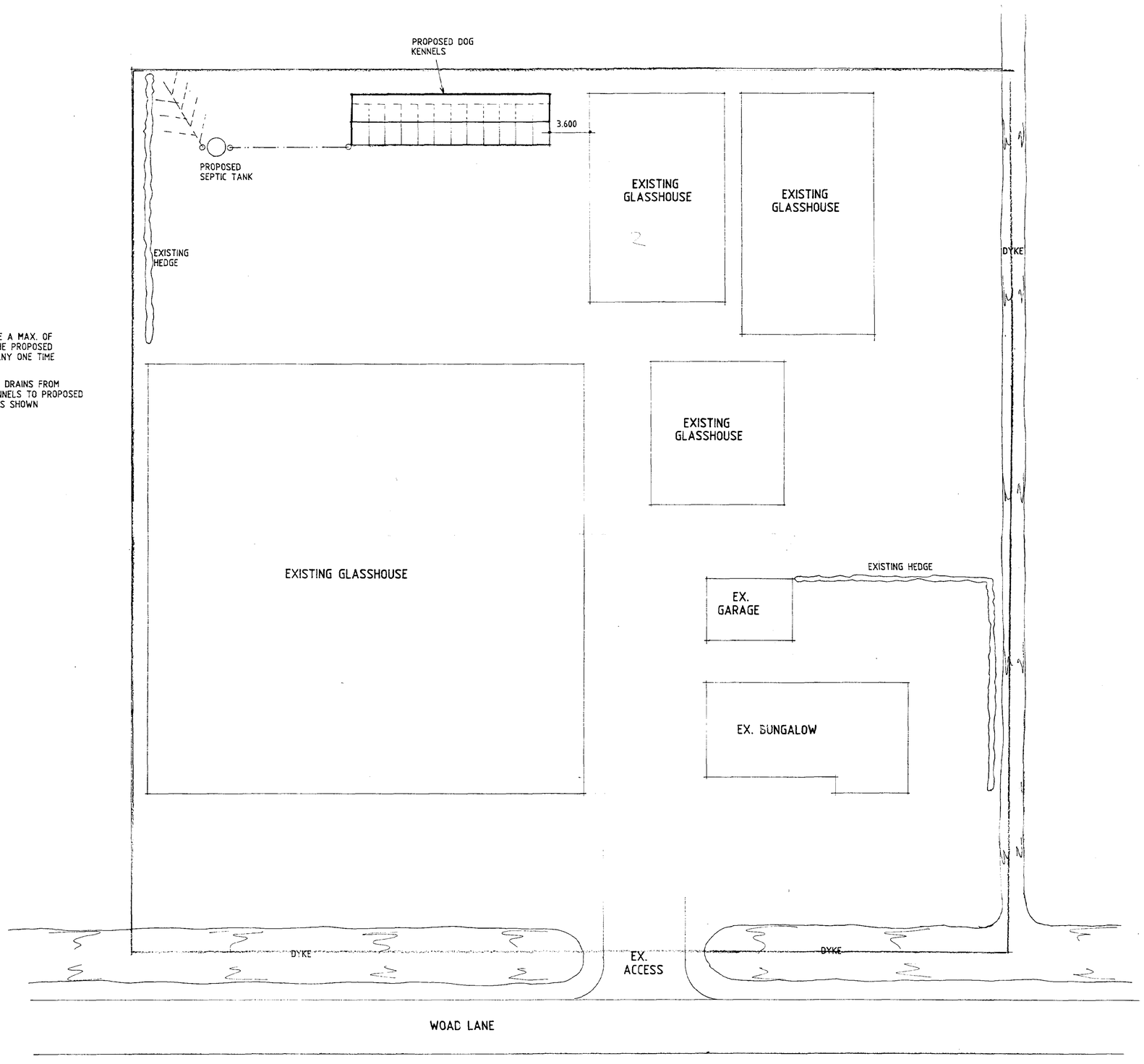

SITE PLAN

Plan ... Development
28 MAR 2003
Ref 0157/03

Status
CONSULTANTS IN ARCHITECTURE & PLANNING

PROPOSED ERECTION OF 12No BOARDING KENNELS AT ROLVER OAK, WOAD LANE, LONG SUTTON FOR

MR. & MRS. ROBERTS.

1:200	SD03-031/1
MARCH-03	B.GILHAM.

DETERMINED PLAN

2 Edinburgh Walk, Holbeach, Spalding, Lincs. PE12 7AP
Tel: 01406 424343 Fax: 01406 490702

AMENDED PLAN

Ref. A1





NORTH FACING ELEVATION



DUE TO NOW HAVING DOOR PANELS TO THE FRONT OF THE EXERCISE AREA. ACCESS FROM THE SLEEPING AREA BY HUMANS IS NOT NEEDED.

SHDC
Planning & Development
13 FEB 2003
01571/03

SHDC
Planning & Development
30 JAN 2004
Ref 01571/03

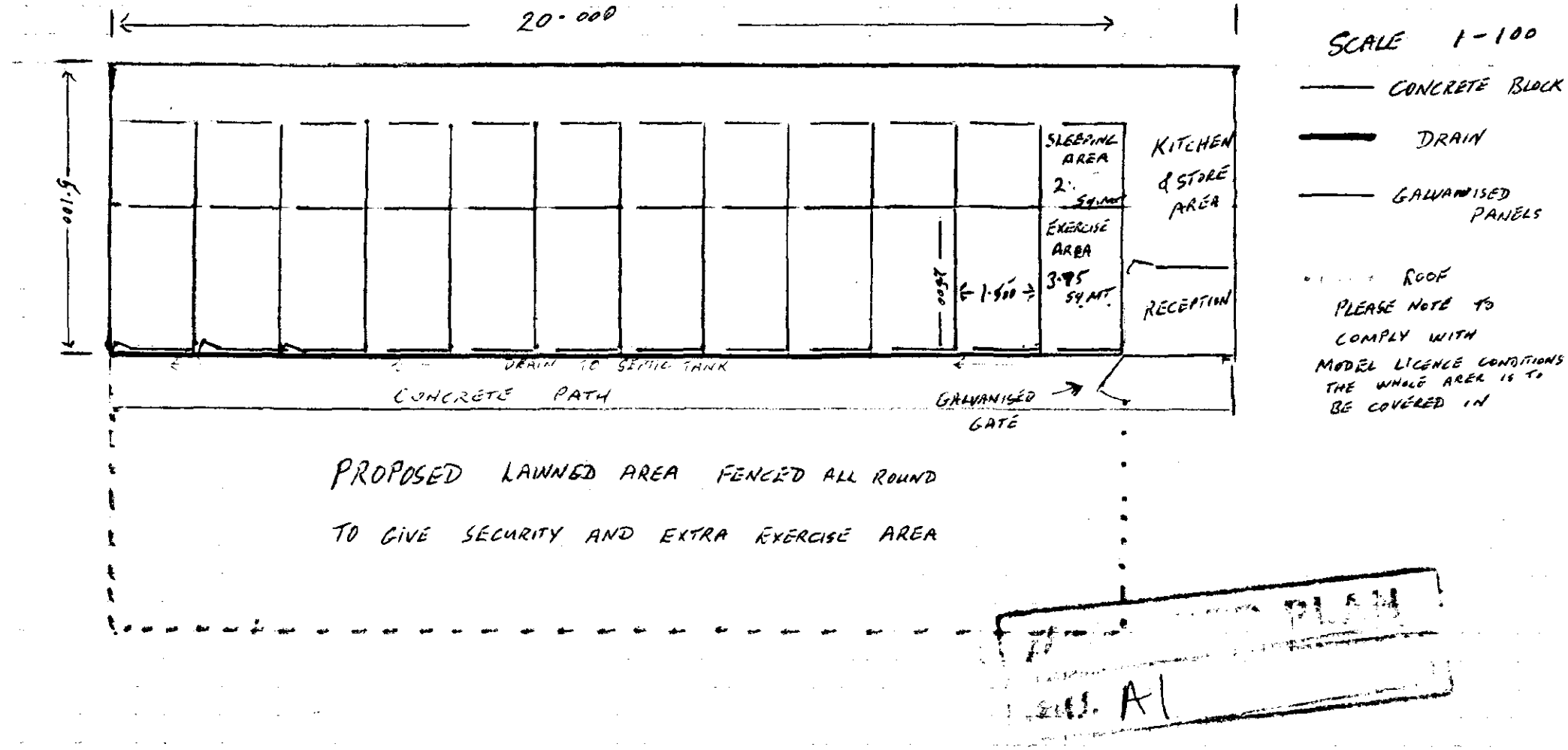

SHDC
Planning & Development
30 JAN 2004
Ref 0157/03