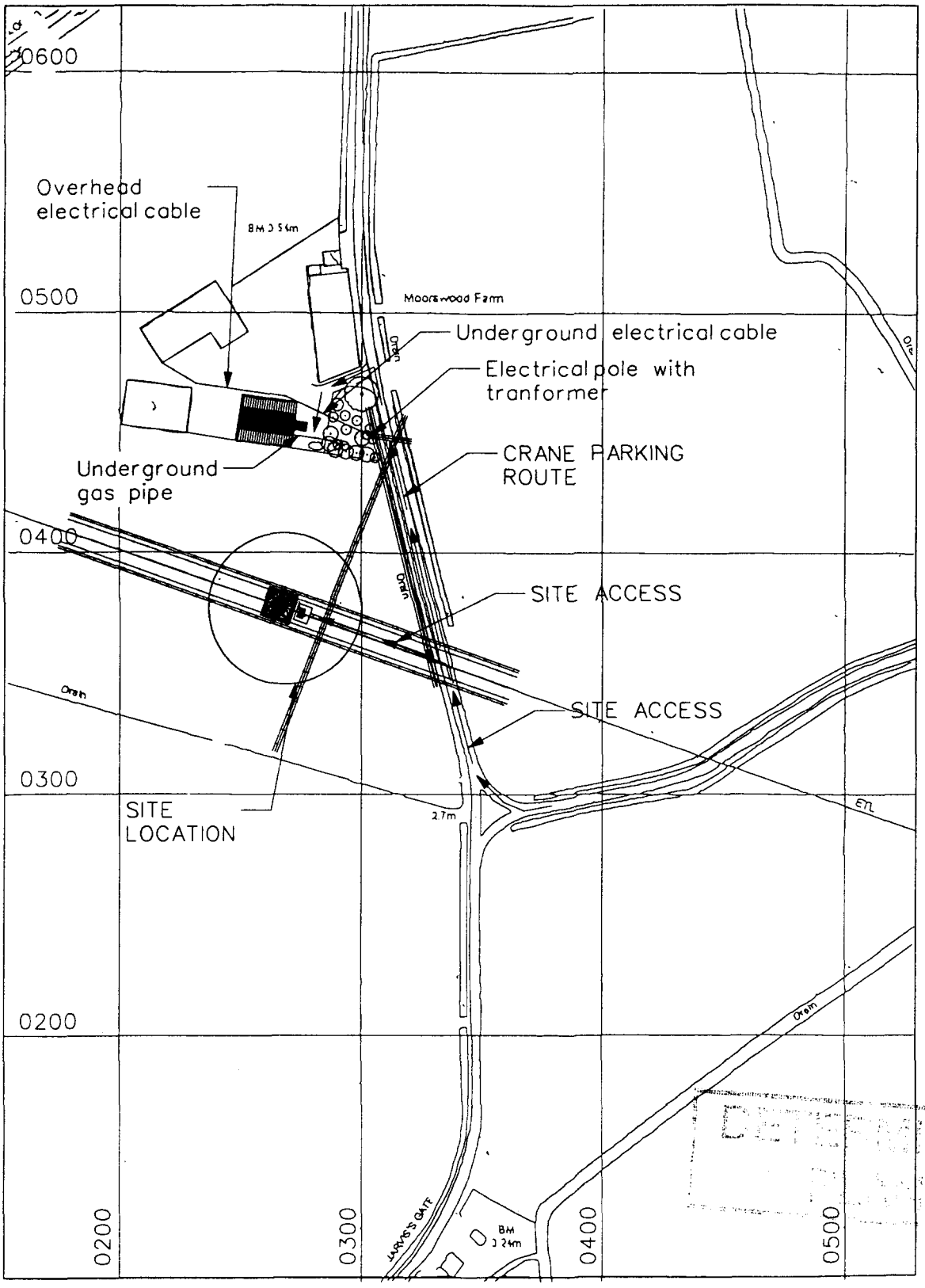

SITE LOCATION MAP

CELL: 65630 SITE ID:786020
NATIONAL GRID REFERENCE 540276/320376
Scale 1:2500

DETERMINED
06 MAR 2001
Ref. H11/0285101

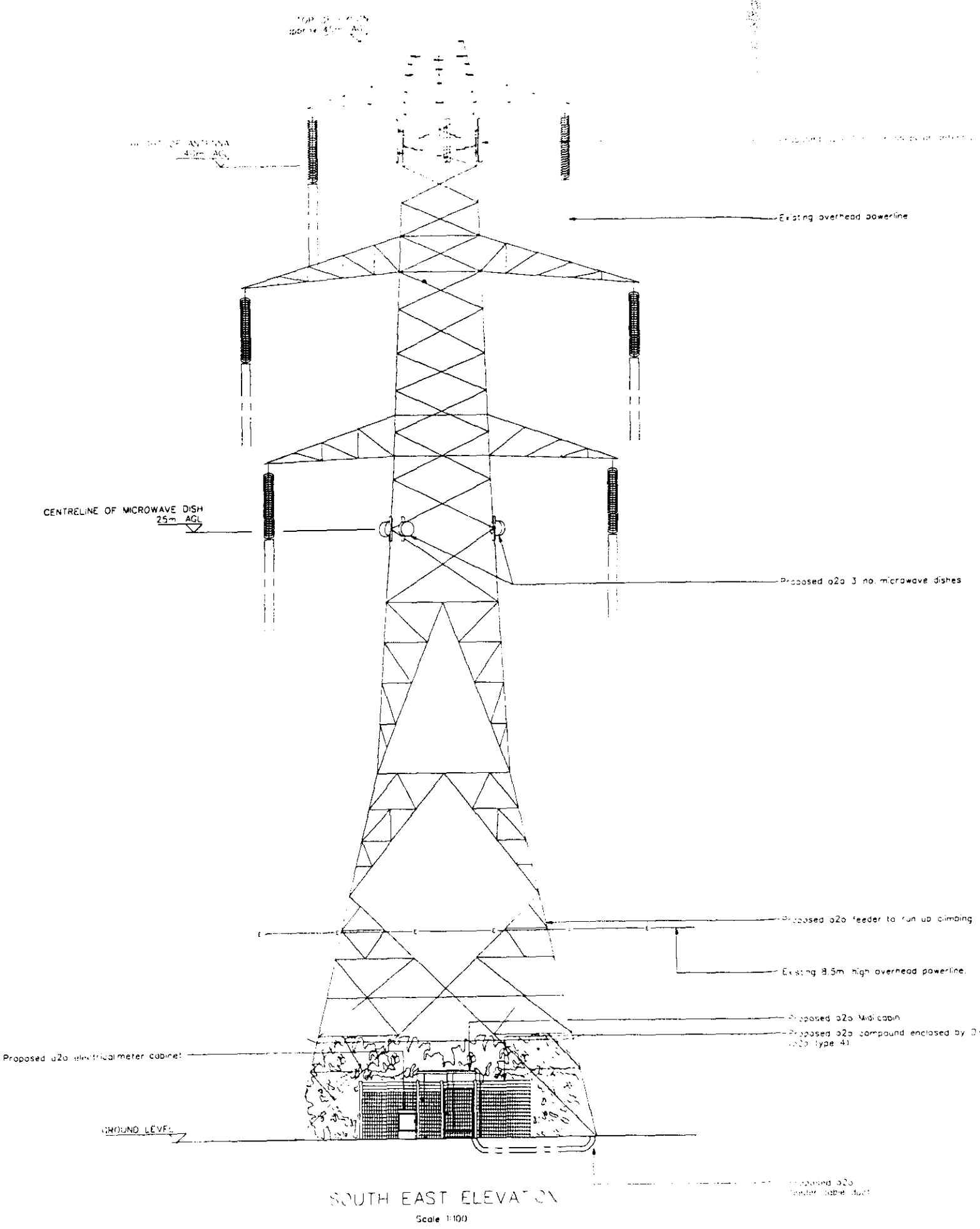

SOUTH EAST ELEVATION

Scale 1:100

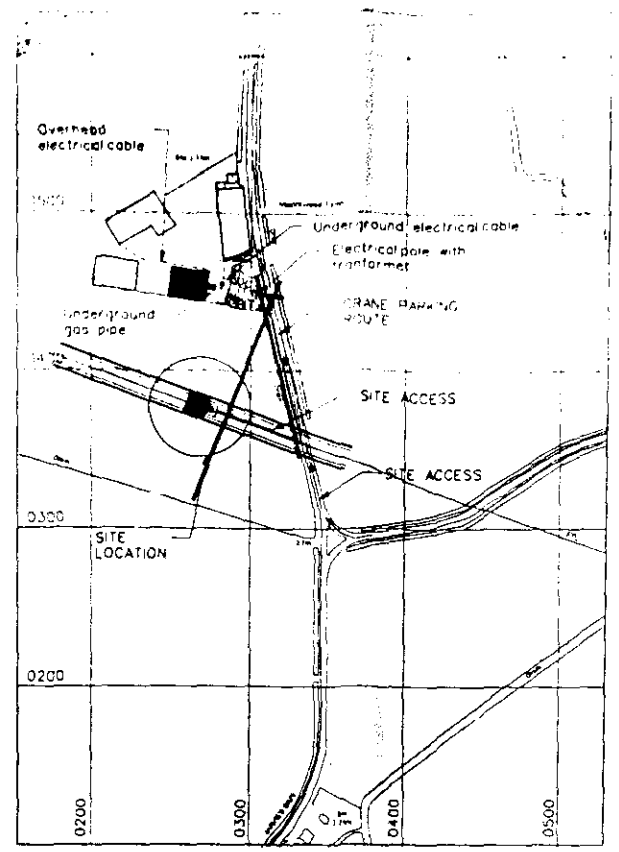

SITE LOCATION MAP

CELL: 65630 SITE ID:786020
NATIONAL GRID REFERENCE 540276/320376
Scale 1:2500

o2o EQUIPMENT

PROPOSED CABIN DETAILS

Dimensions 2.750 x 2.500 x 2900 high
Weight 4.5tons

PROPOSED ANTENNA DETAILS

PROPOSED DISH DETAILS

DISH ID	D1	D2	D3	D4
DISH SIZE	600	600	600	600
HEIGHT m AGL	TBA	TBA	TBA	
BEARING TRUE N	TBA	TBA	TBA	
SITE LINK	TBA	TBA	TBA	
SITE NAME	TBA	TBA	TBA	

One 2 One Exclusion Zones conform to the ICNIRP Reference Level for limiting RF exposure to members of the general public

NOTE ORIGINAL DRAWING SIZE A1

100mm ON ORIGINAL A1 DRAWING

SCALE 1:100 0 1 2 3 4 5 6 7 8 9 10m

SCALE 1:200 0 2 4 6 8 10 12 14 16 18 20m

Rev	Date	Amendments	Drawn By	Approved By
A	15/01/01	FIRST ISSUE	KEC/ AH	

A·P·T
A Marconi company

BASINGSTOKE
Jubilee House
Jubilee Road
Letchmore
Tel: 01256 707707
Fax: 01256 707708

BRISTOL
Aztec West
Almondsbury
Bristol
BS32 4TD
Telephone: 01454 616000
Fax: 01454 616001

MIDLANDS
Mill House Business Park
St Matthews Close
Ashby-de-la-Zouch
Leicestershire, LE65 1NG
Telephone: 01530 412700
Fax: 01530 412701

NORTHERN IRELAND
Unit 1
Balmoral Park
Belfast
BT9 6GY
Telephone: 02890 661000
Fax: 02890 661001

SCOTLAND
Pentland House
5 Huntly Gardens
Glasgow G3 6HD
Telephone: 0141 3329525
Fax: 0141 3329944

WALES
Bryn Pinwydden Ty'r
Pontprennau
PO Box 369
Cardiff
CF23 8XL
Telephone: 01222 732666
Fax: 01222 732667

WEST MIDLANDS
Ist Floor Brunswick Park
Duke Street
Wednesbury
West Midlands
WS10 7AT
Telephone: 0121 5020505
Fax: 0121 5020506

Client: one2one

Client Ref: One 2 One Personal Communications Limited

Job Title: CELL - 65630
NG 42M368 MOORSWOOD FARM,
MOORSWOOD GATE, LONG SUTTON
SPALDING PE12 9BB

Drawing Title: SITE LAYOUT (PLANNING)
(SHEET 3 OF 3)

Scale	Job No	Issue Date
AS SHOWN	786020	
Drawn By	Checked By	Approved By
AH		
Drawing No		Rev
98045/65630 MPC01/03		A

Date: 05/6/01

Ref: H11/0285101

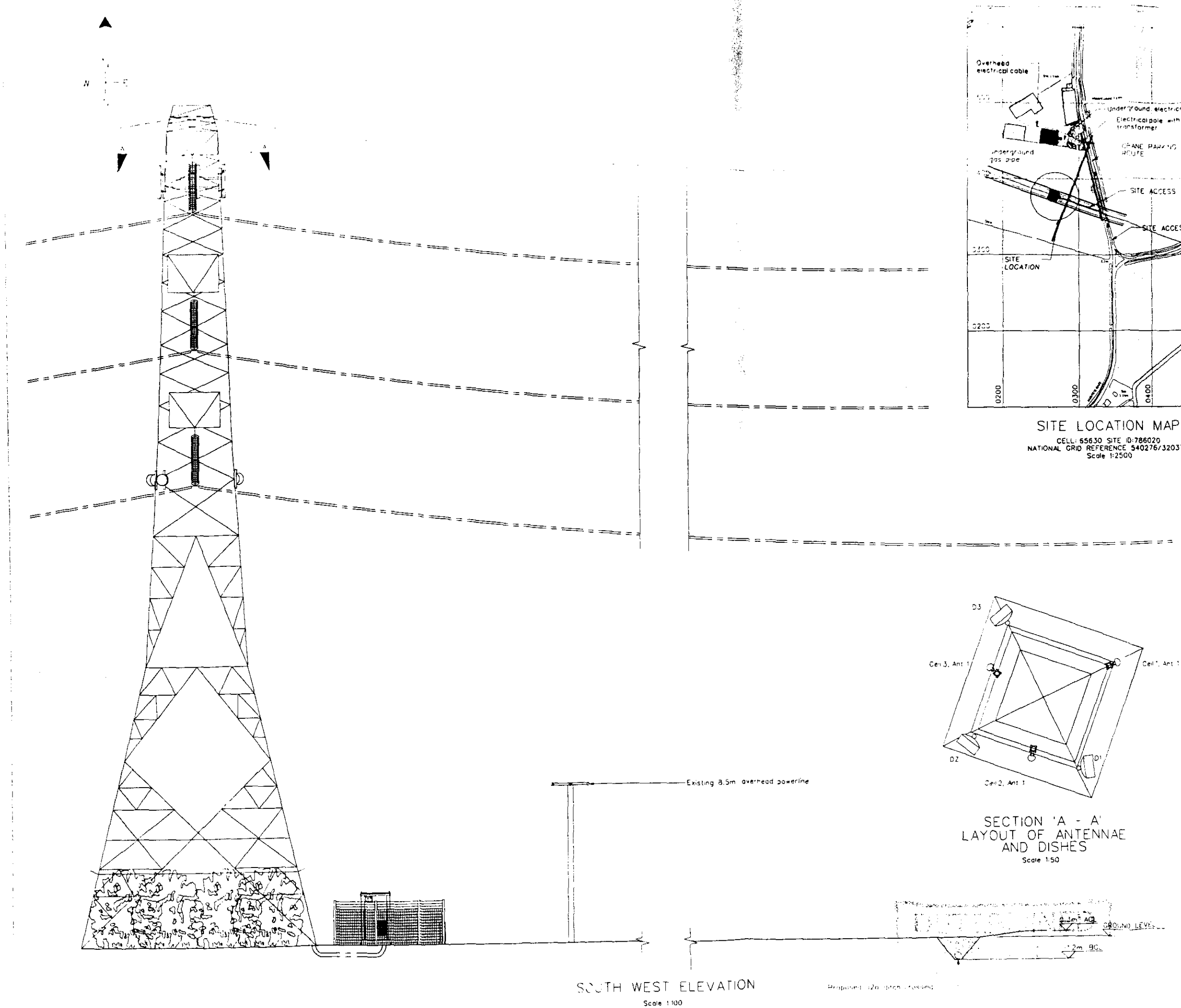

SOUTH WEST ELEVATION
Scale 1:100

SECTION 'A - A'
LAYOUT OF ANTENNAE AND DISHES
Scale 1:50

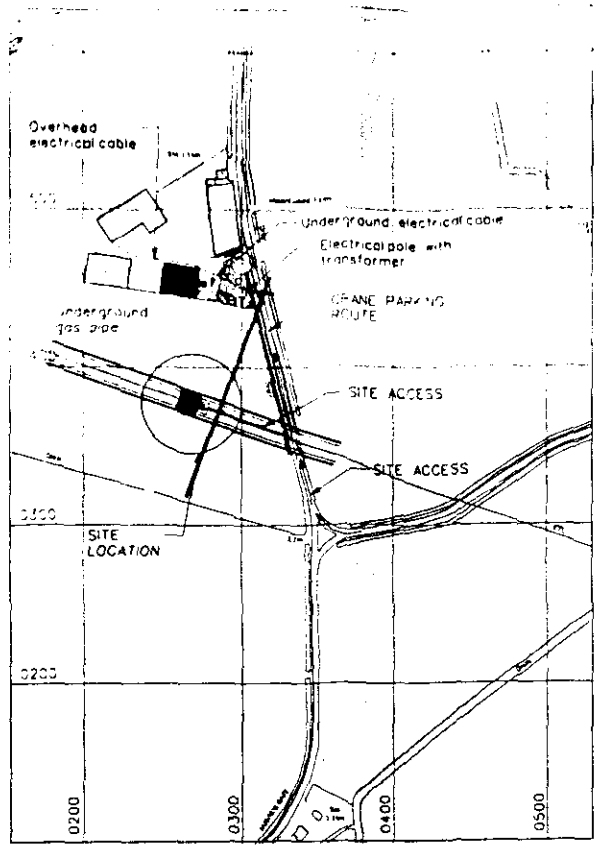

SITE LOCATION MAP
CELL: 65630 SITE ID:786020
NATIONAL GRID REFERENCE 540276/320376
Scale 1:2500

o2o EQUIPMENT

PROPOSED CABIN DETAILS
o2o Ref: Portasilo Midi Cabin
Dimensions: 2760 x 1560 x 2900 high
Material: Steel
Colour: Grey

PROPOSED TOWER DETAILS
[illegible]

PROPOSED ANTENNA DETAILS
3 No cross polar antennas with orientation of [illegible]

PROPOSED DISH DETAILS

DISH ID	D1	D2	D3	D4
DISH SIZE	600	600	600	600
HEIGHT m AGL	TBA	TBA	TBA	
BEARING °EGN	TBA	TBA	TBA	
SITE LINK	TBA	TBA	TBA	
SITE NAME	TBA	TBA	TBA	

One 2 One Exclusion Zones conform to the ICNIRP Reference Level for limiting RF exposure to members of the general public

H11/0285/01

NOTE ORIGINAL DRAWING SIZE A1

100mm ON ORIGINAL A1 DRAWING

SCALE 1:100 0 1 2 3 4 5 6 7 8 9 10m
SCALE 1:200 0 2 4 6 8 10 12 14 16 18 20m

Rev	Date	Amendments	Drawn By	Approved By
A	15/01/01	FIRST ISSUE	KEC/AH	

A·P·T
A Marconi company

Client: one2one

Client Ref: One 2 One Personal Communications Limited

Job Title: CELL - 65630
NG 42M368 MOORSWOOD FARM,
MOORSWOOD GATE, LONG SUTTON
SPALDING PE12 9BB

Drawing Title: SITE LAYOUT (PLANNING)
(SHEET 2 OF 3)

Scale: AS SHOWN | Site ID: 786020 | Issue Date:

Drawn by: | Date: | Checked by: | Date: | Approved by: | Date: 05/02/01

Drawing No: 98045/65630 MPC01/02 | Rev: A

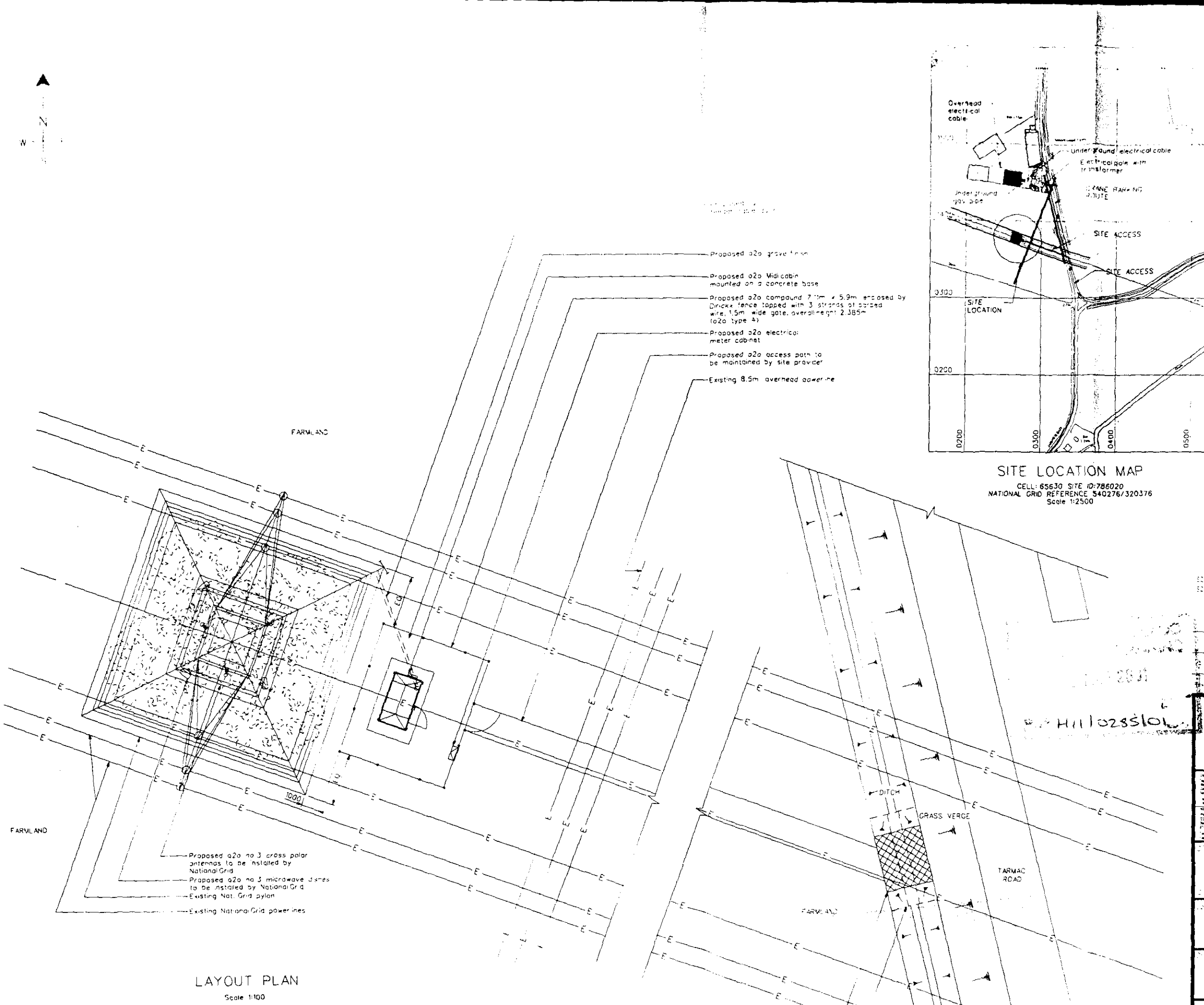

LAYOUT PLAN

Scale 1:100

SITE LOCATION MAP

CELL: 65630 SITE ID:786020
NATIONAL GRID REFERENCE 540276/320376
Scale 1:2500

o2o EQUIPMENT

PROPOSED DISH DETAILS

DISH ID	D1	D2	D3	D4
DISH SIZE	600	600	600	600
HEIGHT m AGL	TBA	TBA	TBA	
BEARING TEON	TBA	TBA	TBA	
SITE LINK	TBA	TBA	TBA	
SITE NAME	TBA	TBA	TBA	

One 2 One Exclusion Zones conform to the ONIRP Reference Level for limiting RF exposure to members of the general public.

NOTE ORIGINAL DRAWING SIZE A1

100mm ON ORIGINAL A1 DRAWING

SCALE 1:100 0 1 2 3 4 5 6 7 8 9 10m

SCALE 1:200 0 2 4 6 8 10 12 14 16 18 20m

Rev	Date	Amendments	Drawn By	Approved By
	15/01/01	FIRST ISSUE	KEC/AH	

H11/0285/01

A·P·T
A Marconi company

Client: one2one

Client Ref: One 2 One Personal Communications Limited

Job Title: CELL - 65630
NG 4ZM368 MOORSWOOD FARM,
MOORSWOOD GATE, LONG SUTTON
SPALDING PE12 9BB

Drawing Title: SITE LAYOUT (PLANNING)
(SHEET 1 OF 3)

Scale: AS SHOWN | Site ID: 786020 | Issue Date

Drawn By: KEC/AH | Date | Checked By | Date | Approved By | Date

AMENDED PLAN

Ref. A1

SOUTH HOLLAND DC
HOUSING & PLANNING
04 DEC 2001
Ref: C 225/01

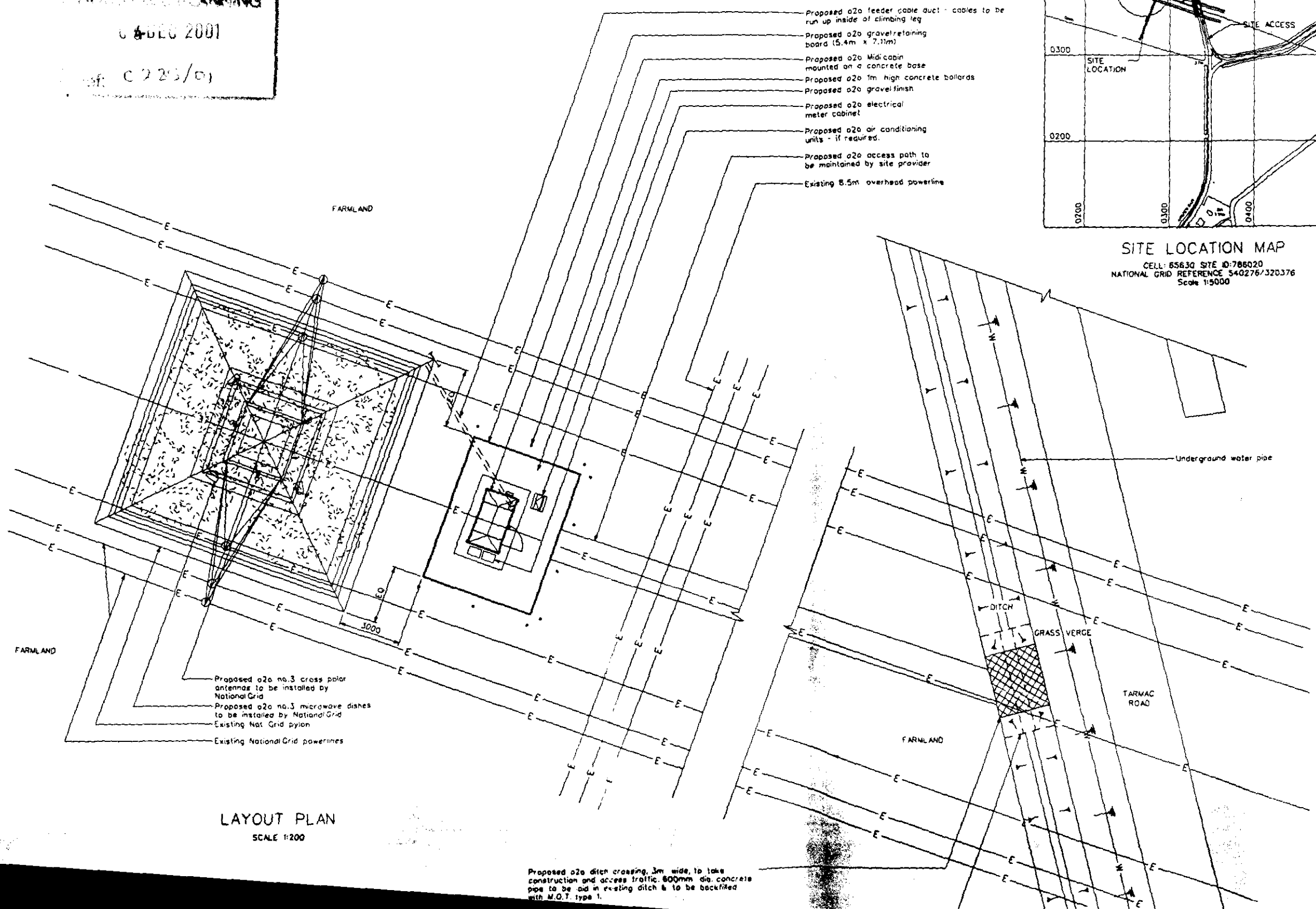

LAYOUT PLAN

SCALE 1:200

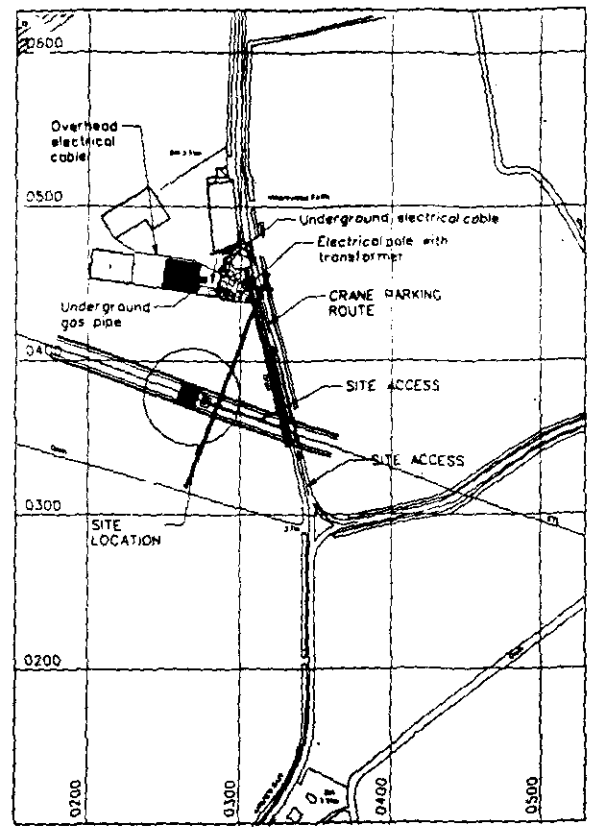

SITE LOCATION MAP

CELL: 65630 SITE ID:786020
NATIONAL GRID REFERENCE 540276/320376
Scale 1:5000

CAD File Ref No APT20043_C

NOTES

1.1 Do not scale

1.2. All dimensions are in mm unless otherwise specified.

1.3 Assume all site details are existing unless otherwise specified.

o2o EQUIPMENT

PROPOSED CABIN DETAILS
o2o Ref Portasilo Midi Cabin
Dimensions 2760 x 1560 x 2900 high
Material Steel
Colour Grey

PROPOSED TOWER DETAILS
o2o ref n/a

PROPOSED ANTENNA DETAILS :
3 No cross polar antennas with orientation at 70°, 190° & 310°

PROPOSED DISH DETAILS

DISH ID	D1	D2	D3	D4
DISH SIZE	600	600	600	600
HEIGHT m AGL	TBA	TBA	TBA	
BEARING °EGN	TBA	TBA	TBA	
SITE LINK	TBA	TBA	TBA	
SITE NAME	TBA	TBA	TBA	

One 2 One Exclusion Zones conform to the ICNIRP Reference Level for limiting RF exposure to members of the general public.

NOTE: ORIGINAL DRAWING SIZE A1

100mm ON ORIGINAL A1 DRAWING

SCALE 1:200 0 1 2 3 4 5 6 7 8 9 10m

Rev	Date	Amendments	Drawn By	Approved By
C	11/09/01	DRAWING SCALES CORRECTED AND WATER PIPE ADDED	KEC	
B	06/08/01	COMPOUND FENCE REMOVED, BOLLARDS ADDED AND COMPOUND REPOSITIONED TO 3m FROM TOWER	KEC	
A	15/01/01	FIRST ISSUE	KEC/AH	

A·P·T
A Marconi company

Client
one2one

Client Ref: One 2 One Personal Communications Limited

Job Title CELL - 65630
NG 4ZM368 MOORSWOOD FARM,
MOORSWOOD GATE, LONG SUTTON
SPALDING PE12 9BB

Drawing Title
SITE LAYOUT (PLANNING)
(SHEET 1 OF 3)

Scale	Site ID	Issue Date
AS SHOWN	786020	

Drawn by	Date	Checked by	Date	Approved by	Date
KEC/AH	19/12/00	[signature]	14/9/01	[signature]	14/09/01

Drawing No. 08045/65630/MPC01/01 Rev C

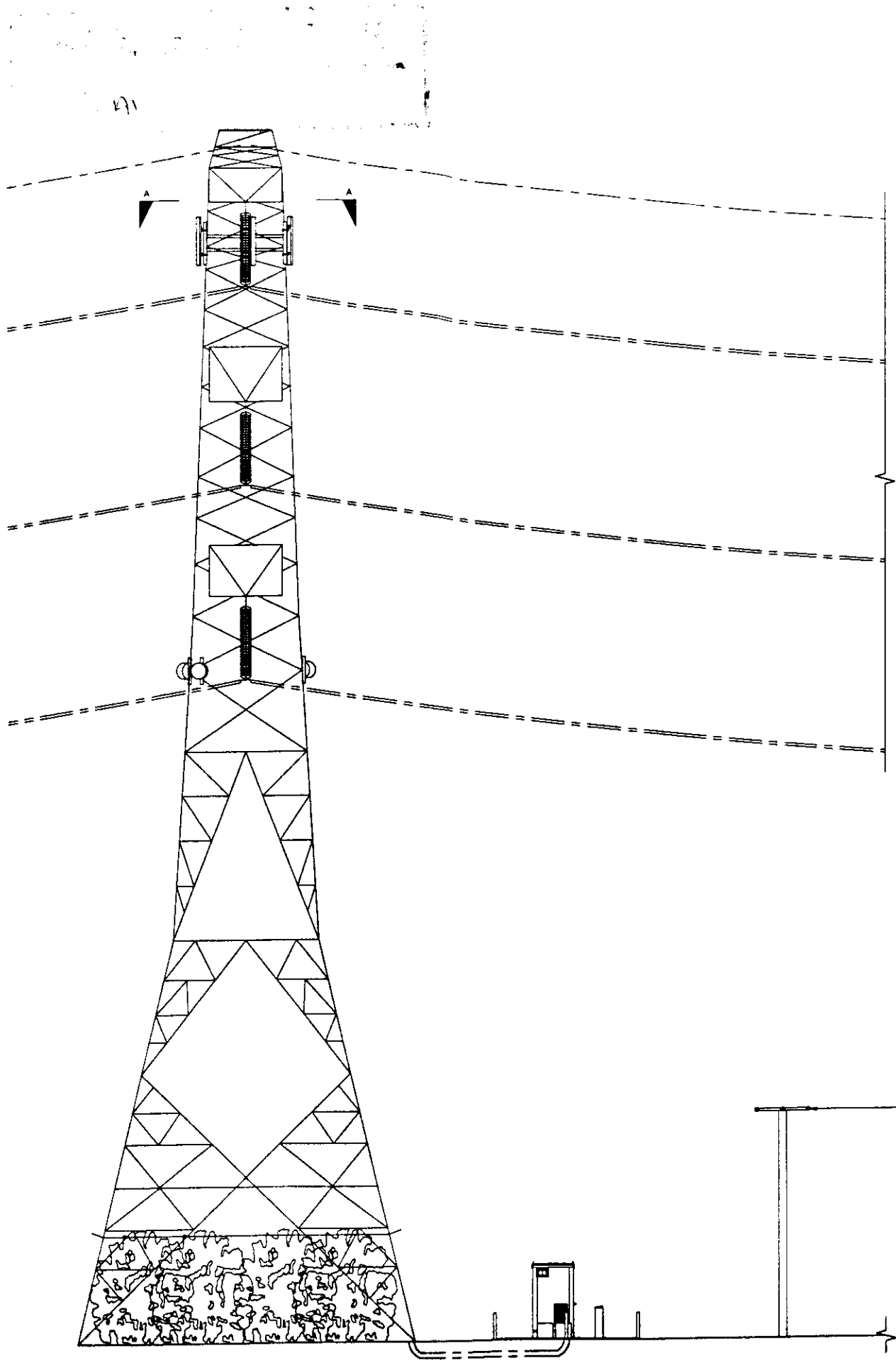

SOUTH WEST ELEVATION
SCALE 1:200

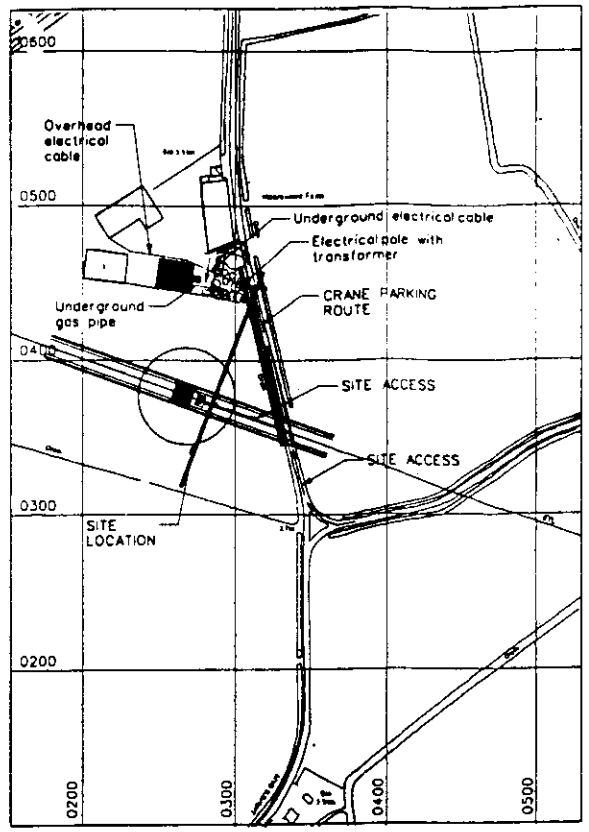

SITE LOCATION MAP
CELL: 65630 SITE ID:786020
NATIONAL GRID REFERENCE 540276/320376
Scale 1:5000

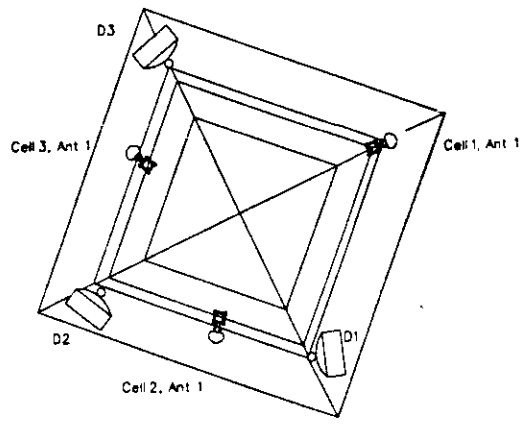

SECTION 'A - A'
LAYOUT OF ANTENNAE AND DISHES
Scale 1:100

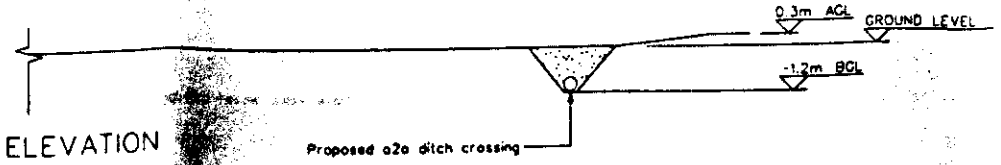

CAD File Ref No AP72004.5.C

NOTES

1.1. Do not scale

1.2. All dimensions are in mm unless otherwise specified

1.3 Assume all site details are existing unless otherwise specified.

o2o EQUIPMENT

PROPOSED CABIN DETAILS :
o2o Ref Portasilo Mid Cabin
Dimensions 2760 x 1560 x 2900 high
Material Steel
Colour Grey

PROPOSED TOWER DETAILS
o2o ref n/a

PROPOSED ANTENNA DETAILS
3 No Cross polar antennas with orientation of 70°, 190° & 310°

PROPOSED DISH DETAILS :

DISH ID	D1	D2	D3	D4
DISH SIZE	600	600	600	600
HEIGHT m AGL	TBA	TBA	TBA	
BEARING °EGN	TBA	TBA	TBA	
SITE LINK	TBA	TBA	TBA	
SITE NAME	TBA	TBA	TBA	

One 2 One Exclusion Zones conform to the ICNIRP Reference Level for limiting RF exposure to members of the general public.

...AND DC
...PLANNING
4 ...3 2001
...0235/01

NOTE: ORIGINAL DRAWING SIZE A1
100mm ON ORIGINAL A1 DRAWING
SCALE 1:200 0 1 2 3 4 5 6 7 8 9 10m

Rev	Date	Amendments	Drawn By	Approved By
C	11/09/01	DRAWING SCALES CORRECTED AND WATER PIPE ADDED	KEC	
B	06/08/01	COMPOUND FENCE REMOVED, BOLLARDS ADDED AND COMPOUND REPOSITIONED TO 3m FROM TOWER	KEC	
A	15/01/01	FIRST ISSUE	KEC/AH	

A·P·T
A Marconi company

CAMBERLEY
Station Road
Camberley
Surrey GU15 3JA
Telephone: 01276 686000
Fax: 01276 686100

NORTHERN REGION
Hawthorn House
1 Forth Street
Edinburgh EH1 3LH
Telephone: 0131 3304400
Fax: 0131 5571399

ABINGDON
Station Yard
Steam Mill Lane
Chipping Norton OX7 5JS
Telephone: 01608 730000
Fax: 01608 730001

WESTCOTT
Harvest House
Fleming Road
Aylesbury
HP19 3YF
Telephone: 01296 334700
Fax: 01296 334701

WELWYN
Mill Pond Business Park
10 Bessemer Close
Welwyn Hatfield
Hertfordshire AL6 9EB
Telephone: 01438 882700
Fax: 01438 882701

NORTHERN REGION
Hawthorn House
1 Forth Street
Edinburgh EH1 3LH
Telephone: 0131 3304400
Fax: 0131 5571399

WESTCOTT
Harvest House
Fleming Road
Aylesbury
HP19 3YF
Telephone: 01296 334700
Fax: 01296 334701

WELWYN
Mill Pond Business Park
10 Bessemer Close
Welwyn Hatfield
Hertfordshire AL6 9EB
Telephone: 01438 882700
Fax: 01438 882701

Client: one2one

Client Ref: One 2 One Personal Communications Limited

Job Title: CELL - 65630
NG 4ZM368 MOORSWOOD FARM,
MOORSWOOD GATE, LONG SUTTON
SPALDING PE12 9BB

Drawing Title: SITE LAYOUT (PLANNING)
(SHEET 2 OF 3)

Scale	Site ID	Issue Date
AS SHOWN	786020	

Drawn by	Date	Checked by	Date	Approved by	Date
KEC/AH	19/12/00		14/9/01		14/09/01

Drawing No.: 98045/65630/MPC01/02
Rev: C

AMENDED PLAN

Ref. A1

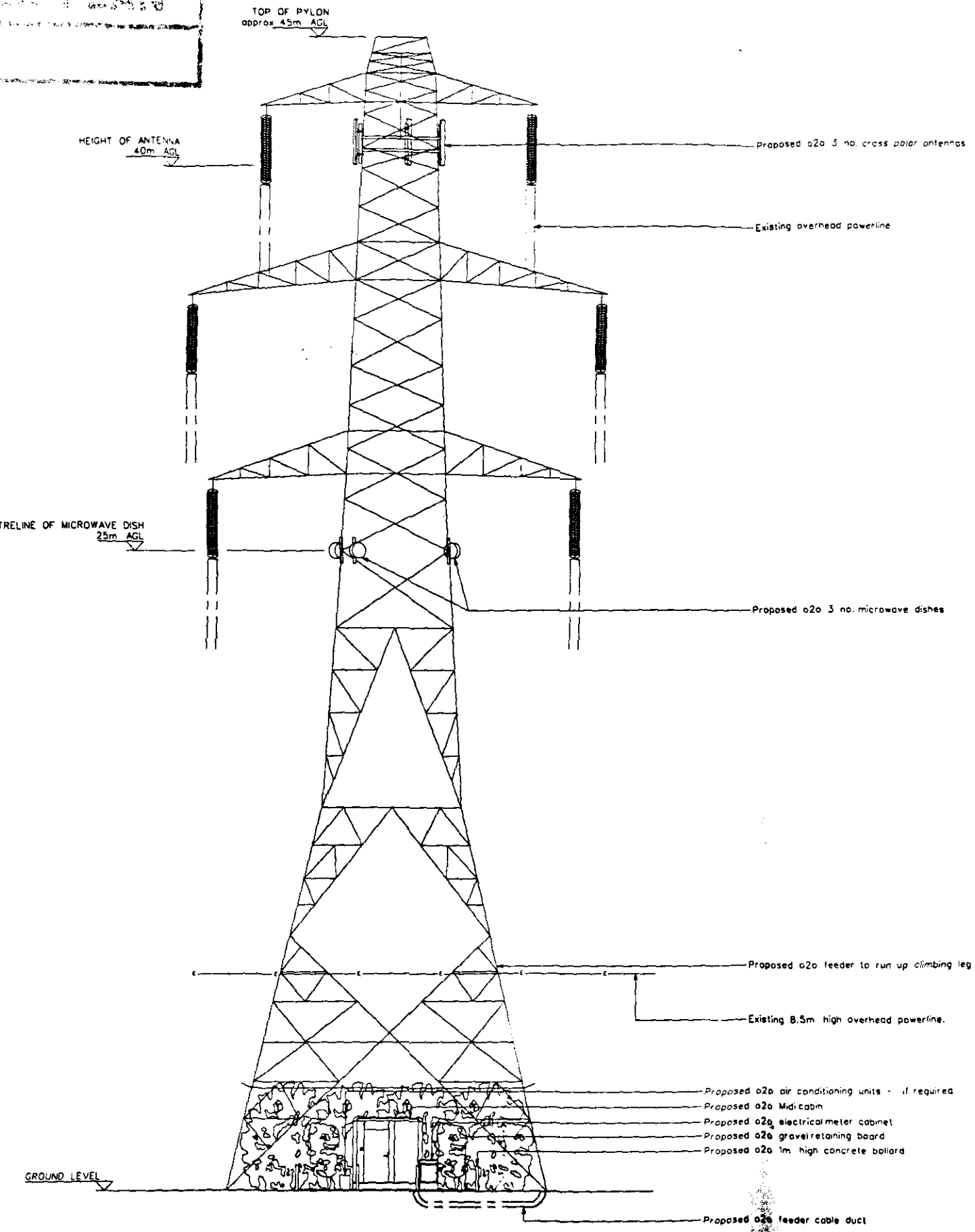

SOUTH EAST ELEVATION

SCALE 1:200

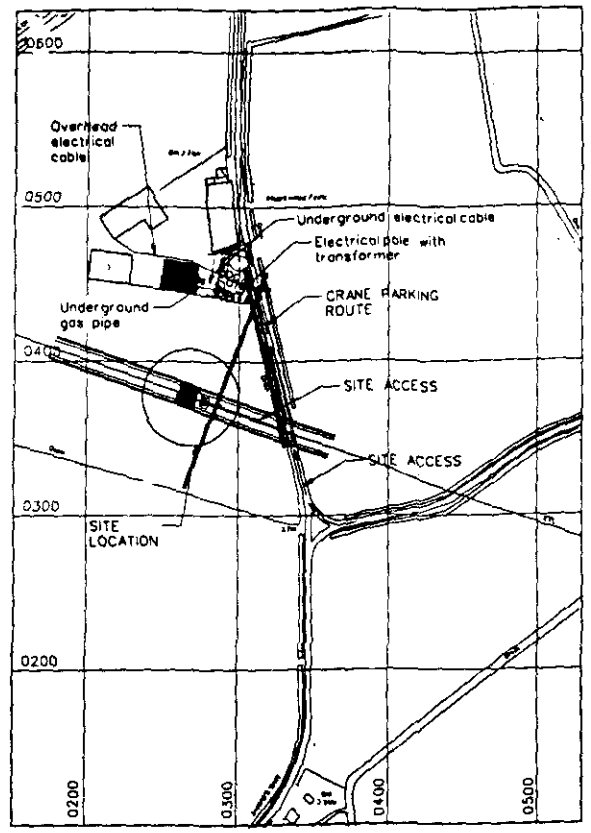

SITE LOCATION MAP

CELL: 65630 SITE ID: 786020
NATIONAL GRID REFERENCE 540276/320376
Scale 1:5000

CAD File Ref No AP120043_C

NOTES

1.1 Do not scale

1.2 All dimensions are in mm unless otherwise specified.

1.3 Assume all site details are existing unless otherwise specified.

o2o EQUIPMENT

PROPOSED CABIN DETAILS
o2o Ref Portasilo Midi Cabin
Dimensions 2760 x 1560 x 2900 high
Material Steel
Colour Grey

PROPOSED TOWER DETAILS
o2o ref n/a

PROPOSED ANTENNA DETAILS
3 No cross polar antennas with orientation of 70°, 190° & 310°

PROPOSED DISH DETAILS

DISH ID	D1	D2	D3	D4
DISH SIZE	600	600	600	600
HEIGHT m AGL	TBA	TBA	TBA	
BEARING °EON	TBA	TBA	TBA	
SITE LINK	TBA	TBA	TBA	
SITE NAME	TBA	TBA	TBA	

One 2 One Exclusion Zones conform to the ICNIRP Reference Level for limiting RF exposure to members of the general public.

NOTE: ORIGINAL DRAWING SIZE A1

100mm ON ORIGINAL A1 DRAWING

SCALE 1:200 0 1 2 3 4 5 6 7 8 9 10m

Rev	Date	Amendments	Drawn By	Approved By
C	11/09/01	DRAWING SCALES CORRECTED AND WATER PIPE ADDED	KEC	
B	06/08/01	COMPOUND FENCE REMOVED, BOLLARDS ADDED AND COMPOUND REPOSITIONED TO 3m FROM TOWER	KEC	
A	15/01/01	FIRST ISSUE	KEC/AH	

A·P·T
A Marconi company

Client
one2one

Client Ref: One 2 One Personal Communications Limited

Job Title
CELL - 65630
NG 4ZM368 MOORSWOOD FARM,
MOORSWOOD GATE, LONG SUTTON
SPALDING PE12 9BB

Drawing Title
SITE LAYOUT (PLANNING)
(SHEET 3 OF 3)

Scale	Site ID	Issue Date
AS SHOWN	786020	

Drawn by	Date	Checked by	Date	Approved by	Date
KEC/AH	19/12/00	[signature]	14/9/01	[signature]	14/09/01

Drawing No. 98045/65630/MPC01/03 Rev. C