OBJECTION

DG

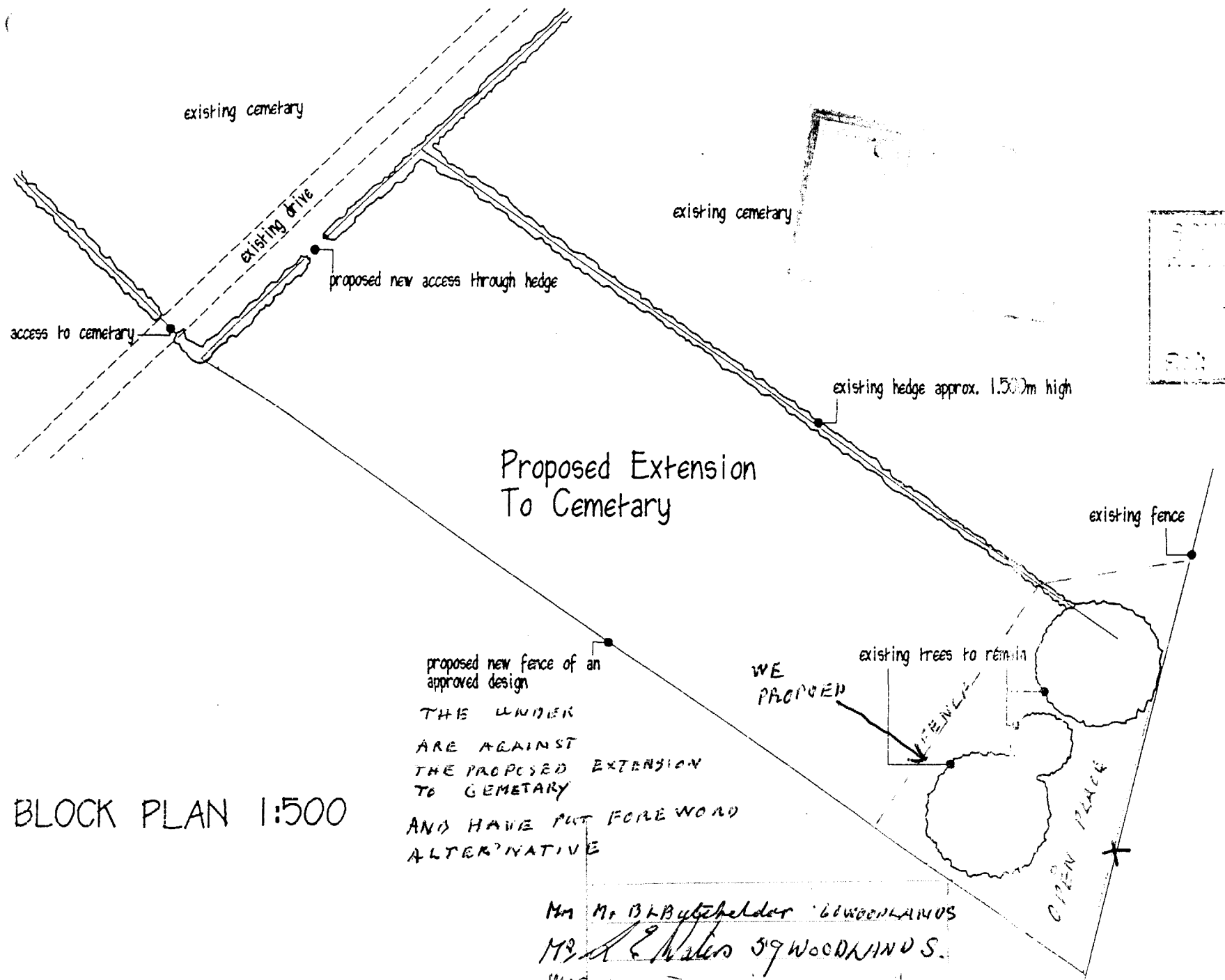

BLOCK PLAN 1:500

THE UNDER ARE AGAINST THE PROPOSED EXTENSION TO CEMETARY AND HAVE PUT FOREWORD ALTERNATIVE

Mrs M. B. Batcheldor 60 WOODLANDS
Mrs L. E. Waters 59 WOODLANDS.
Mrs M. M. Dodkin 62 Woodlands
Mr D. A. Dodkin 62 Woodlands
Mrs H. V. Stirr 61 "
Mr Bradley 56 Woodlands
Mr Allen 55 Woodlands
D. Bradley 58 Woodlands.
E. Batcheldor. 60

PROPOSED EXTENSION TO CEMETARY
OFF LONDON ROAD, LONG SUTTON,
SPALDING, LINCS.
FOR LONG SUTTON PARISH COUNCIL.

LONG SUTTON

DG

0347/97

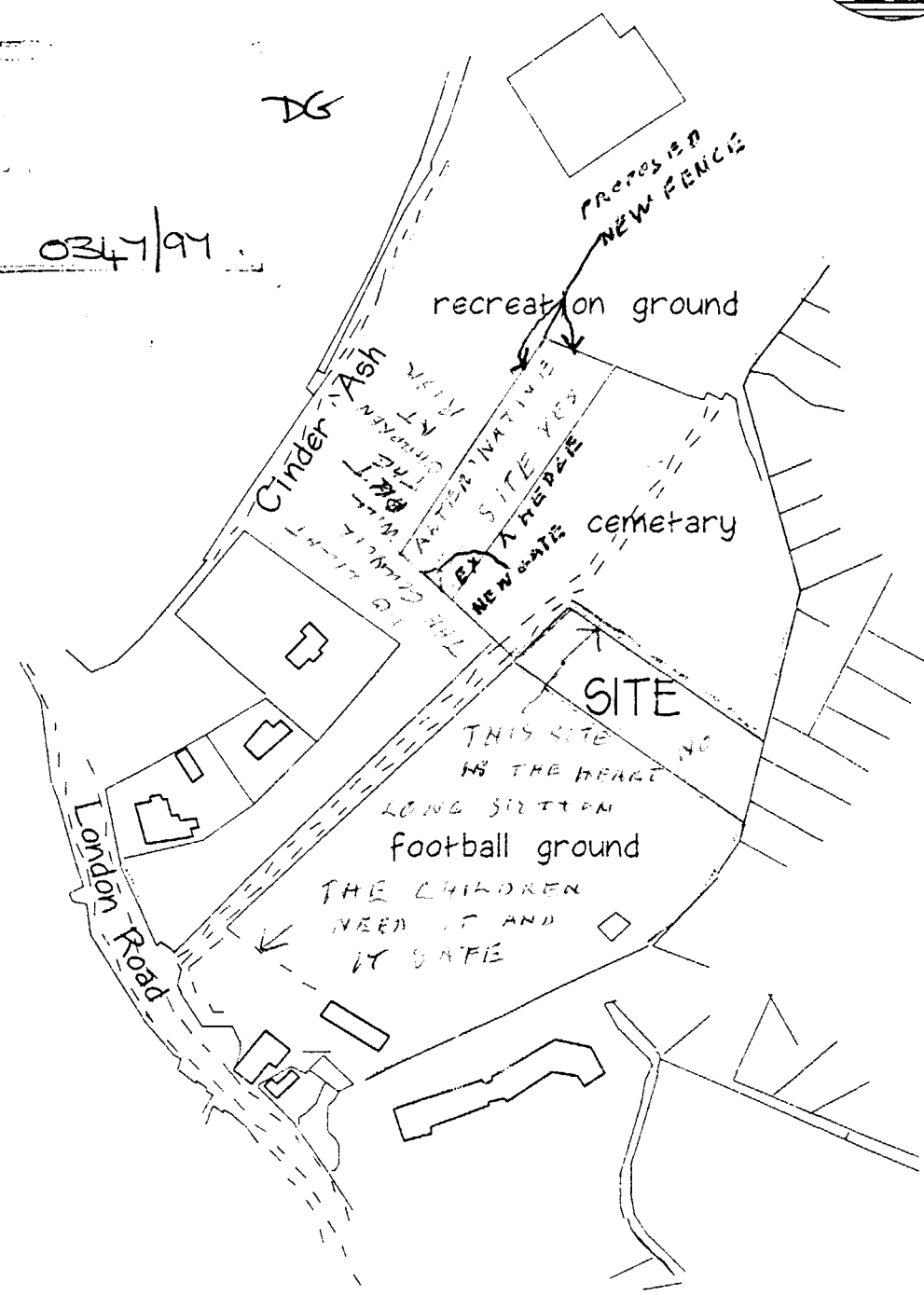

LOCATION PLAN 1:2500

Yours faithfully
Mr Batcheldor
60 WOODLANDS
01406 363068 LONG SUTTON SPALDING LINCS PE12 9LY

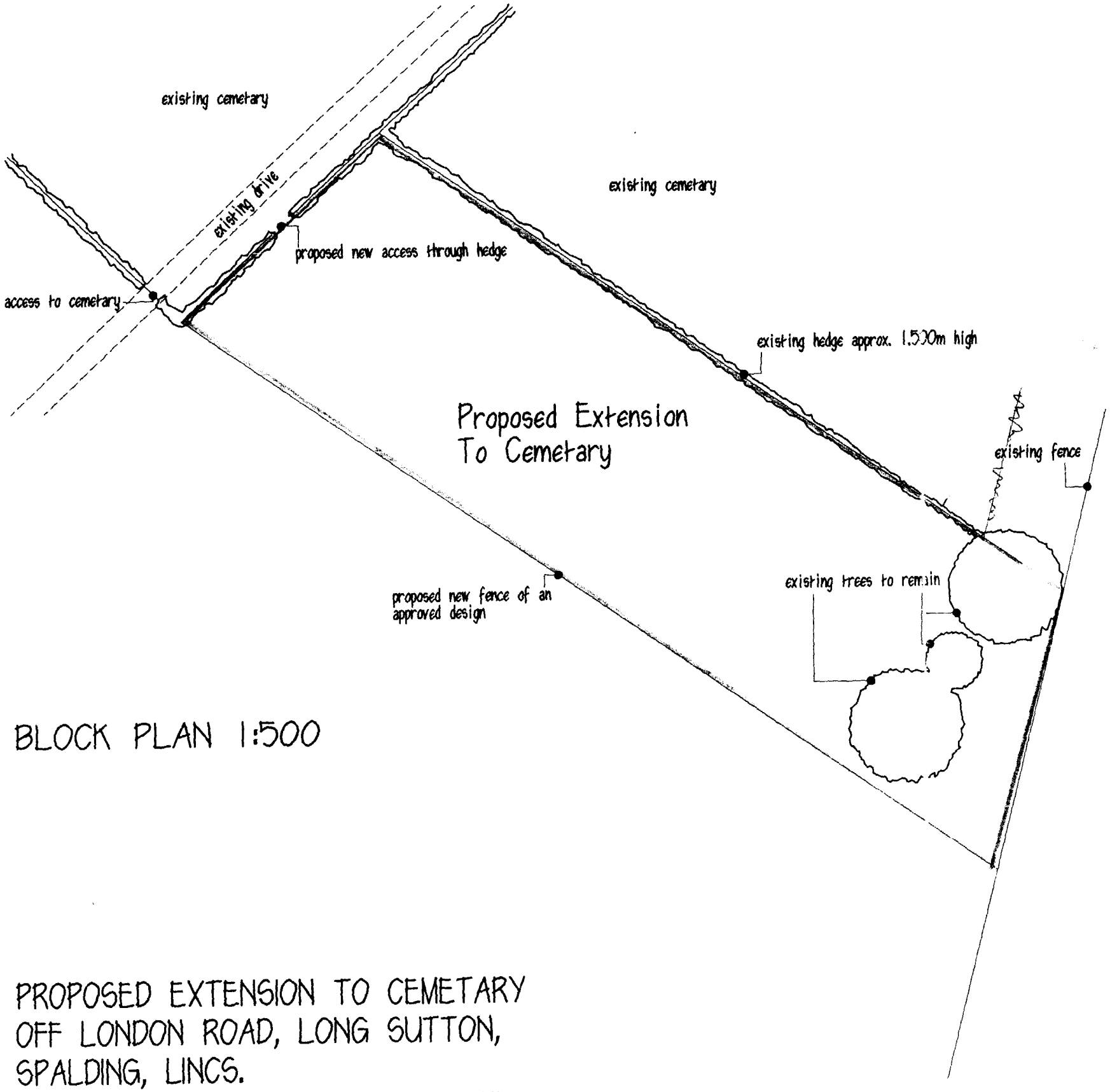

BLOCK PLAN 1:500

PROPOSED EXTENSION TO CEMETARY
OFF LONDON ROAD, LONG SUTTON,
SPALDING, LINCS.
FOR LONG SUTTON PARISH COUNCIL.

LONG SUTTON

0347/97.

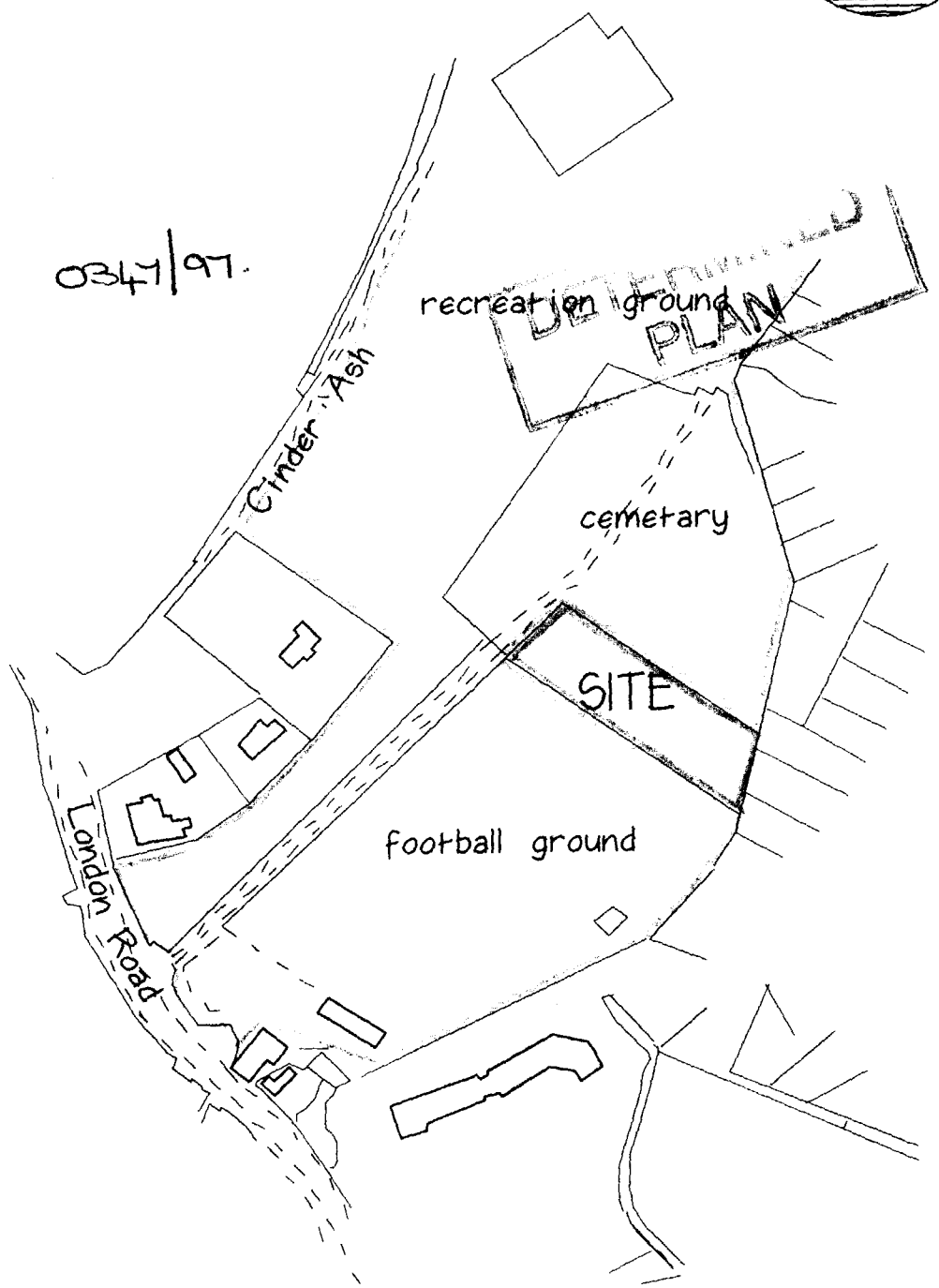

LOCATION PLAN 1:2500

SOUTH HOLLAND DISTRICT COUNCIL

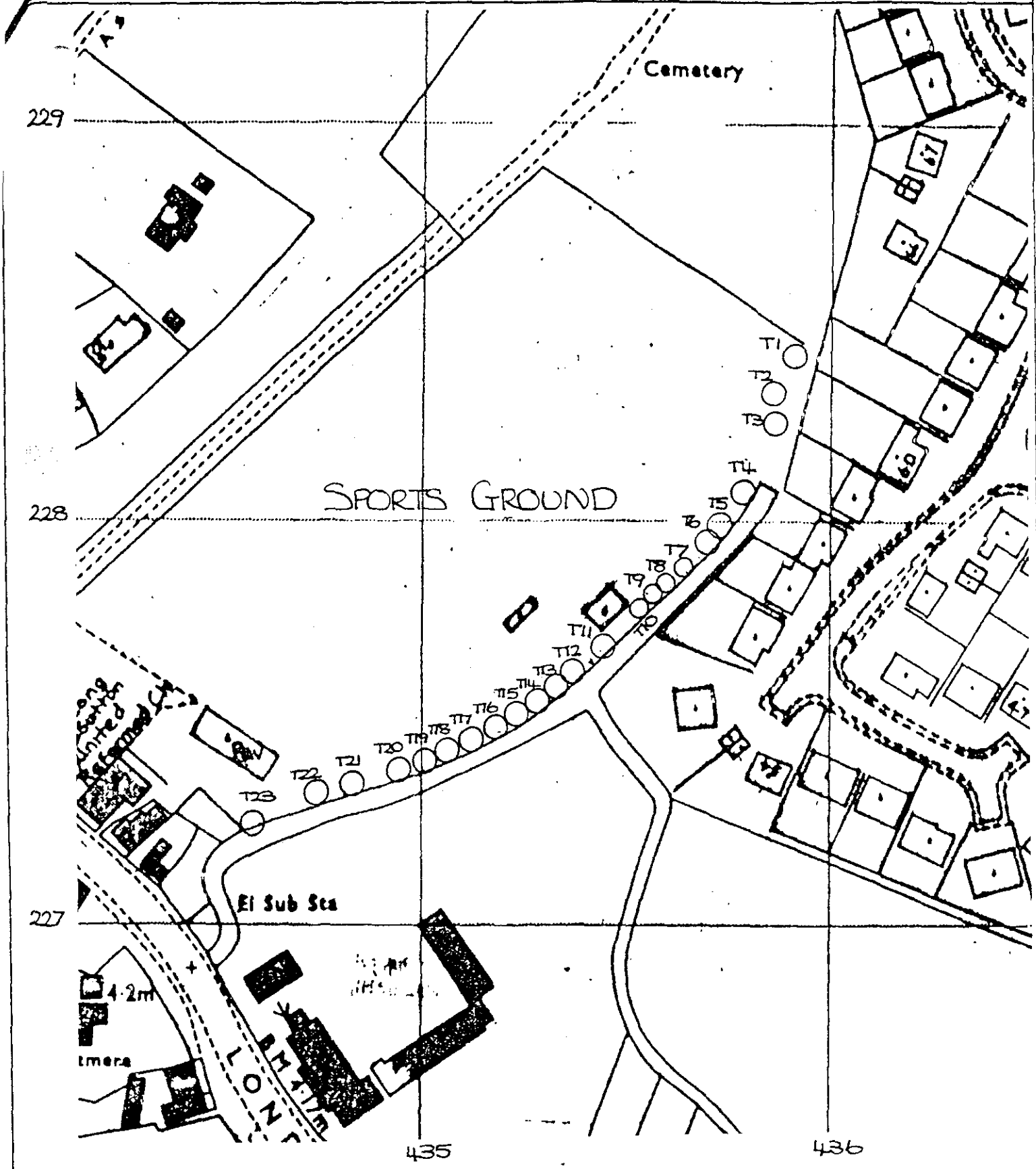

LONG SUTTON TREE PRESERVATION ORDER No.15 1990

PLAN No.	TF 4322
SCALE	1:1250
DATE	AUG '90
BASE	

B.SMITH M.R.T.P.I.
District Planning Officer

FIRST SCHEDULE

General Description and Situation

T1 - T23 A line of trees of various ages and species, on the south eastern boundary of the Sports Ground off London Road, Long Sutton, bordering the edge of a drain which has now been infilled. The trees are adjacent to the residential estate known as the Woodlands and the property known as Adderley House.

Tree Specified Individually
(encircled in black on the map)

No. on Map	Description	Situation
T1	Oak	Located at the northern end of the south eastern boundary of the 'Sports ground' off London Road, Long Sutton. Adjacent to the property known as 61 "The Woodlands".
T2	Sycamore	Located on the south eastern boundary of the 'Sports ground' off London Road, Long Sutton. Adjacent to the property known as 60 "The Woodlands".
T3	Lime	Located on the south eastern boundary of the 'Sports ground' off London Road, Long Sutton. Opposite the end of the fence line between the properties known as 59 and 60 "The Woodlands".
T4	Oak	Located on the south eastern boundary of the 'Sports ground' off London Road, Long Sutton. Adjacent to the property known as 58 "The Woodlands".
T5	Sycamore	Located on the south eastern boundary of the 'Sports ground' off London Road, Long Sutton. Opposite the end of the fence line between the properties known as 57 and 58 "The Woodlands".
T6	Ash	Located on the south eastern boundary of the 'Sports ground' off London Road, Long Sutton. Adjacent to the property known as 57 "The Woodlands".
T7	Ash	Located on the south eastern boundary of the 'Sports ground' off London Road, Long Sutton. Adjacent to the property known as 56 "The Woodlands".
T8	Cherry	Located on the south eastern boundary of the 'Sports ground' off London Road, Long Sutton. Adjacent to the property known as 56 "The Woodlands".
T9	Ornamental Apple (probably a purple crab)	Located on the south eastern boundary of the 'Sports ground' off London Road, Long Sutton. Adjacent to the property known as 56 "The Woodlands".