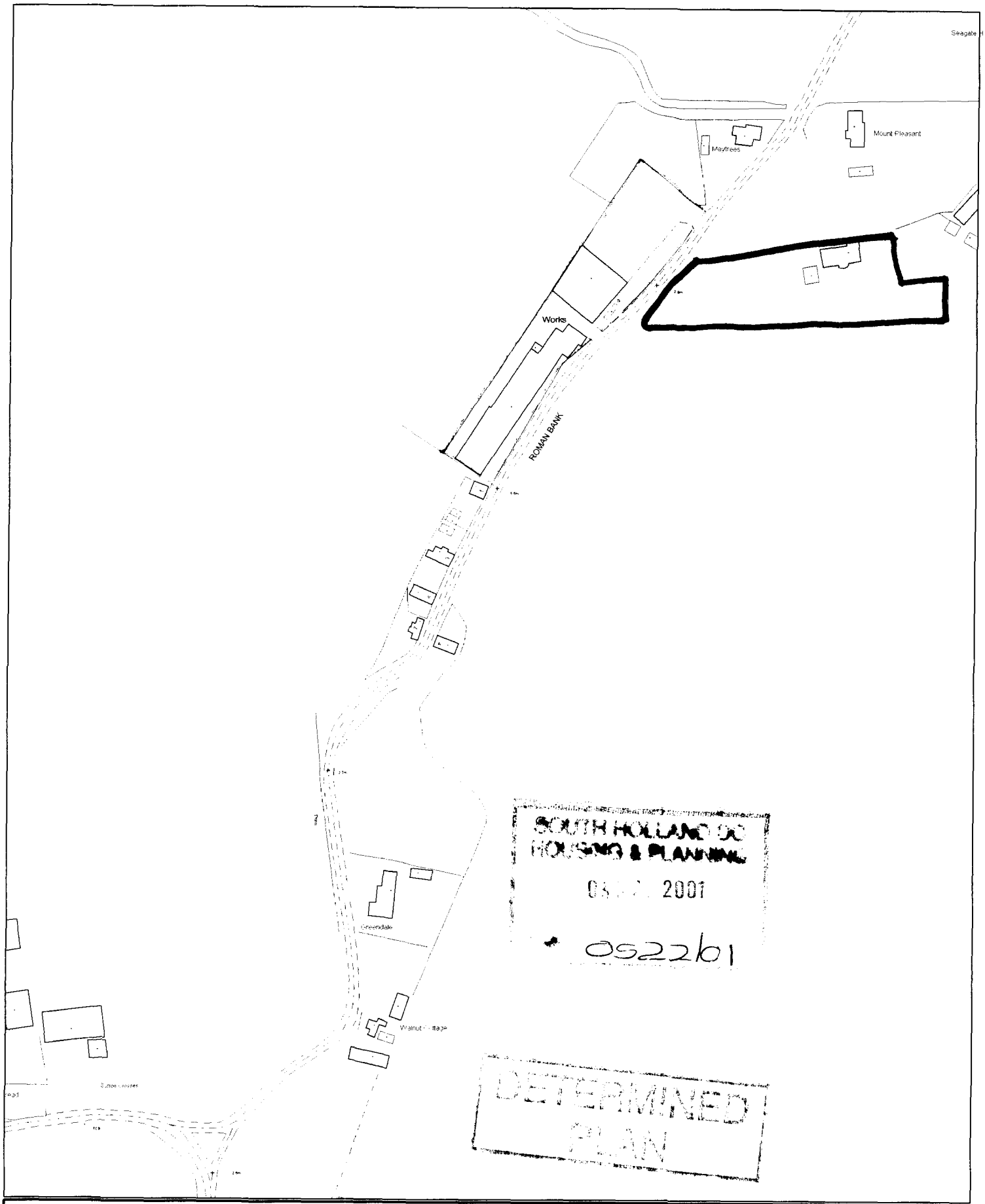

SOUTH HOLLAND DC
HOUSING & PLANNING
08 OCT 2001
0522b1

DETERMINED
PLAN

This copy has been produced specifically for the map return scheme purposes only. No further copies may be made.

Scale: 1:2500

Council Offices, Priory Road, Spalding, Lincolnshire PE11 2XE

This map is reproduced from Ordnance Survey material with permission of Ordnance Survey on behalf of Her Majesty's Stationery Office (c) Crown copyright. Unauthorised reproduction infringes Crown copyright and may lead to prosecution or civil proceedings. South Holland District Council LA079413 2001

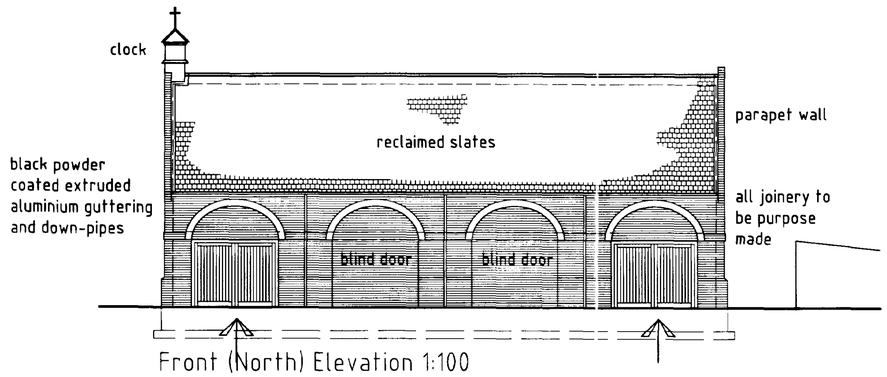

Front (North) Elevation 1:100

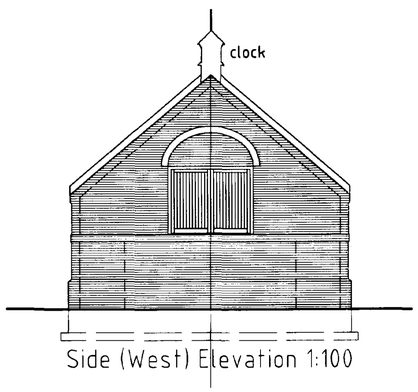

Side (West) Elevation 1:100

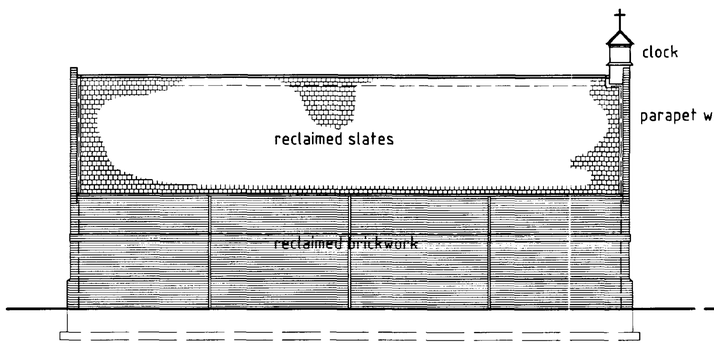

Rear (South) Elevation 1:100

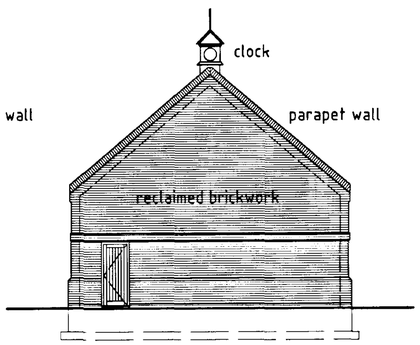

Side (East) Elevation 1:100

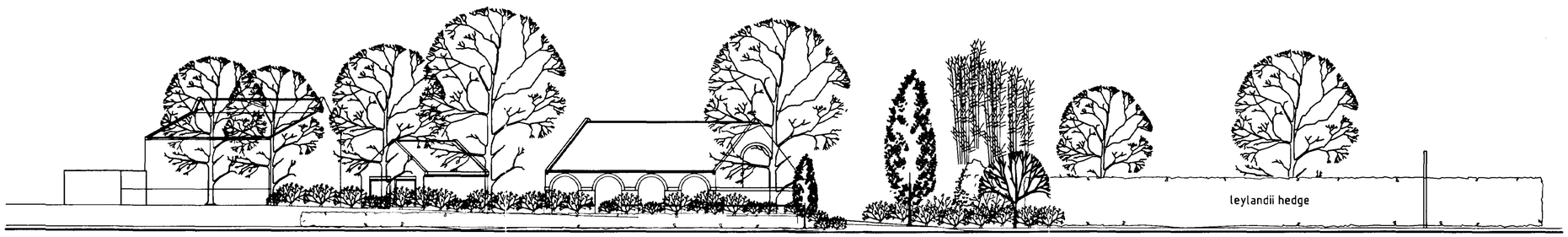

Seagate Road Elevation 1:100

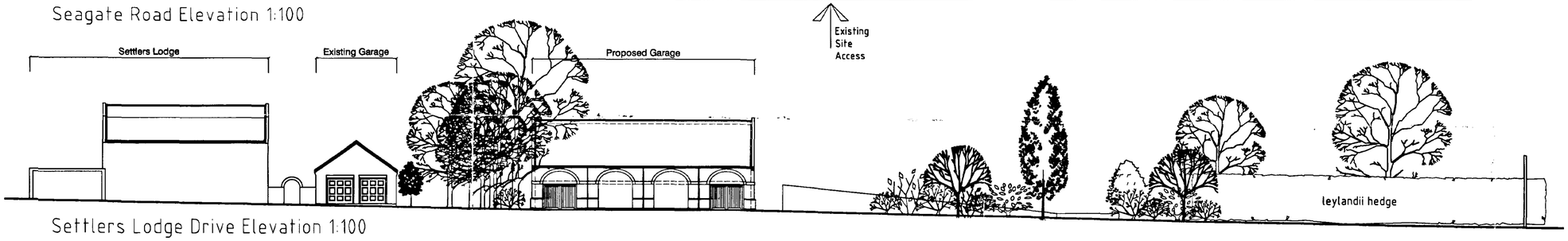

Settlers Lodge Drive Elevation 1:100

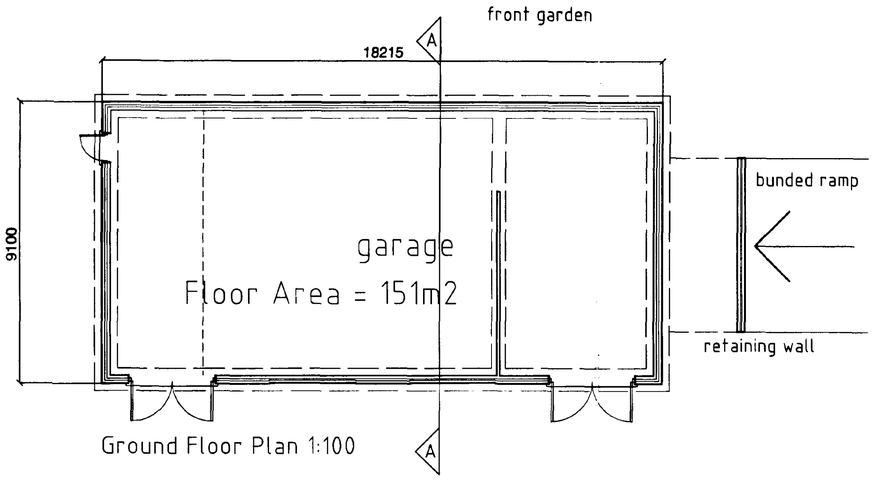

Ground Floor Plan 1:100

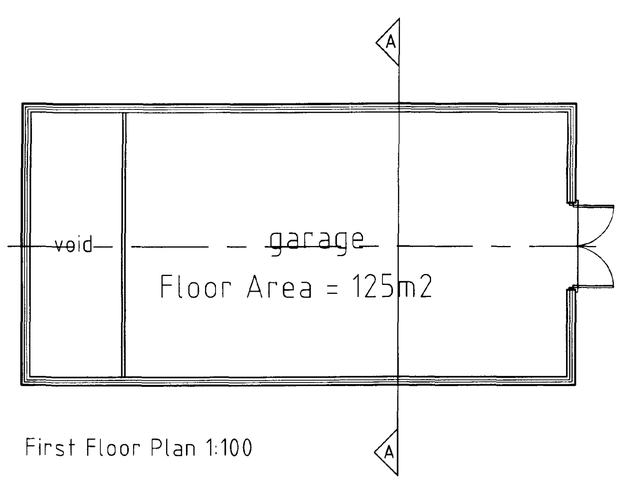

First Floor Plan 1:100

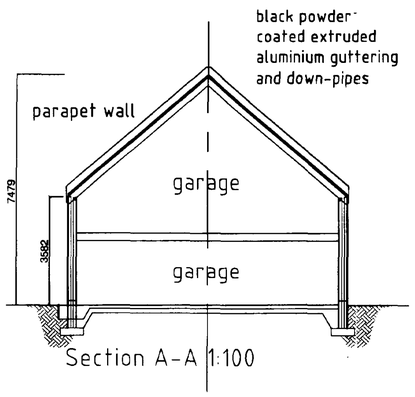

Section A-A 1:100

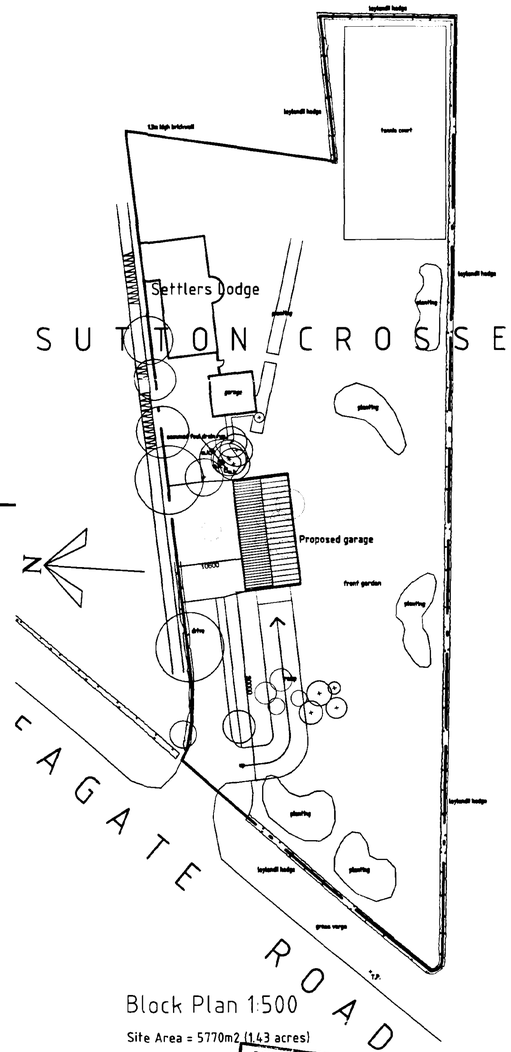

Block Plan 1:500

Site Area = 5770m2 (1.43 acres)

SOUTH HOLLAND DC
HOUSE
-1 2001
Hillesa2/01

DETERMINED PLAN

Mr. & Mrs. J. Wilson

Scheme Drawing

473/01