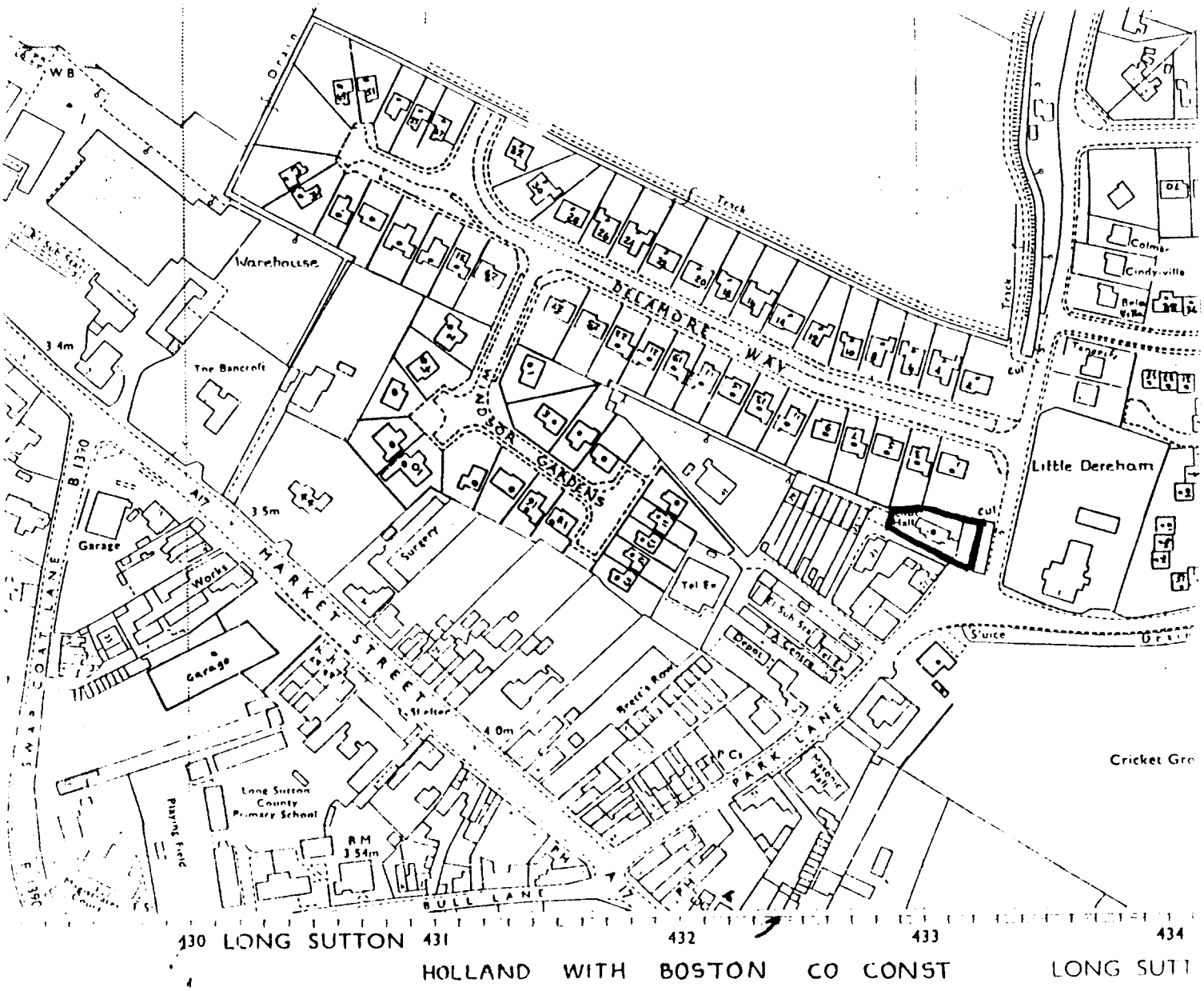

Made and published by the Director General Ordnance Survey, Southampton.
Microfilmed 1981.

A dr

Scale 1:2500

DETERMINED PLAN

1113/00

s enlarged
more of the
) & 1: 10000

centre

track or
ght of way
s above

is approximate.

5438 98m

216
321597m

217

BLOCK PLAN FOR SCOUT HEADQUARTERS, LONG SUTTON.

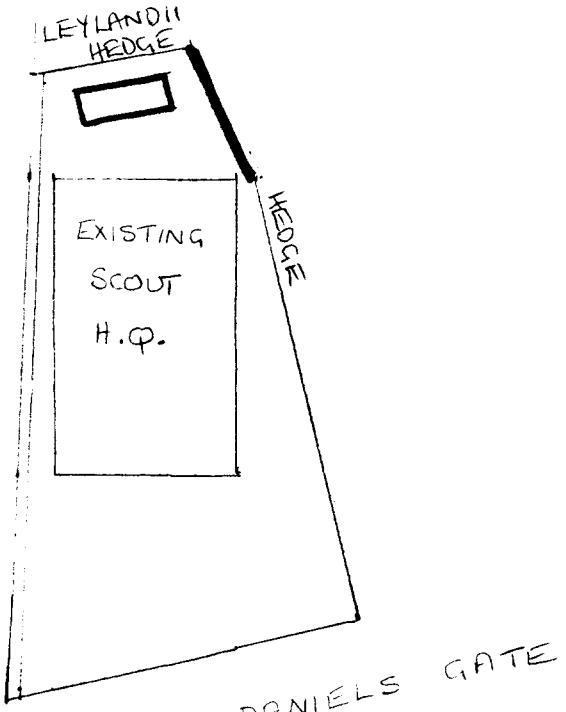

PARK LANE

ROADS NOT TO SCALE

DETERMINED
PLAN

PARK ROAD

1113/00

IMPORTANT NOTE

THIS SCHEME HAS BEEN APPROVED BY MR & MRS J WADHAM, 3 DELAMORE WAY, LONG SUTTON, THE OWNERS OF THE ADJOINING GARDEN, WHO HAVE BEEN CONSULTED BEFORE THE SCHEME IS SUBMITTED TO SOUTH HOLLAND DISTRICT COUNCIL.

11/3/00

DIAGRAM OF SINGLE FENCE PANEL



POSTS - PRESSURE - TREATED SOFT WOOD
8' x 3" x 3"
(2438 mm x 76mm x 76mm)

PANELS - SUPERIOR GRADE LATTICE TRELLIS
6' x 3'
(1829mm x 914 mm)

UPRIGHTS TO BE ANCHORED USING STEEL METPOSTS 3" x 30" (76mm x 760mm)

SIDE ELEVATION OF PROPOSED AND EXISTING FENCE

1113/00

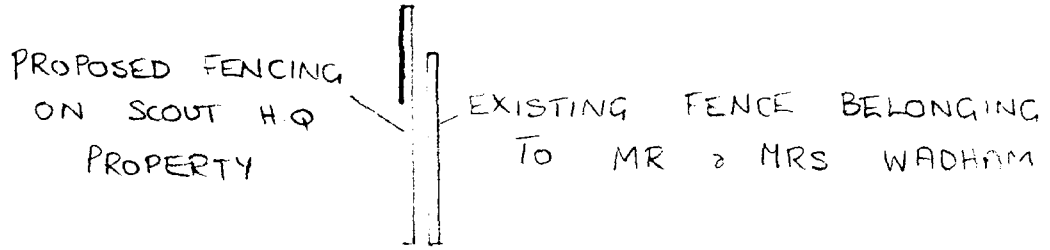

FRONT ELEVATION OF PROPOSED FENCING

